

Site plans for Kidderminster Town Allocations

AS/3 Chester Road South Service Station



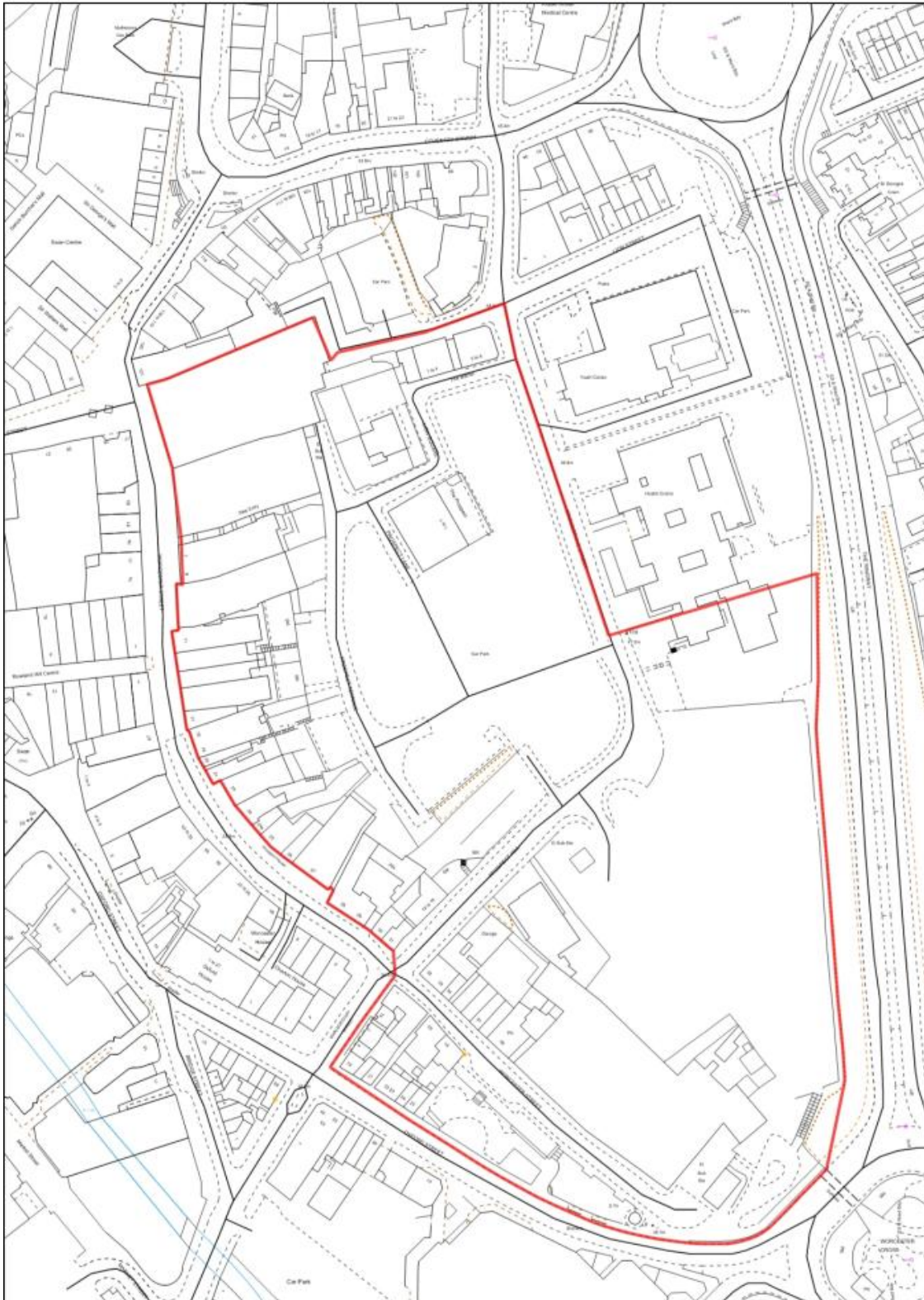
APPENDIX B CHAPTER 30 SITE PLANS

AS/5 Former Victoria Sports Ground



APPENDIX B CHAPTER 30 SITE PLANS

BHS/2 Land at Bromsgrove Street (Lionfields)



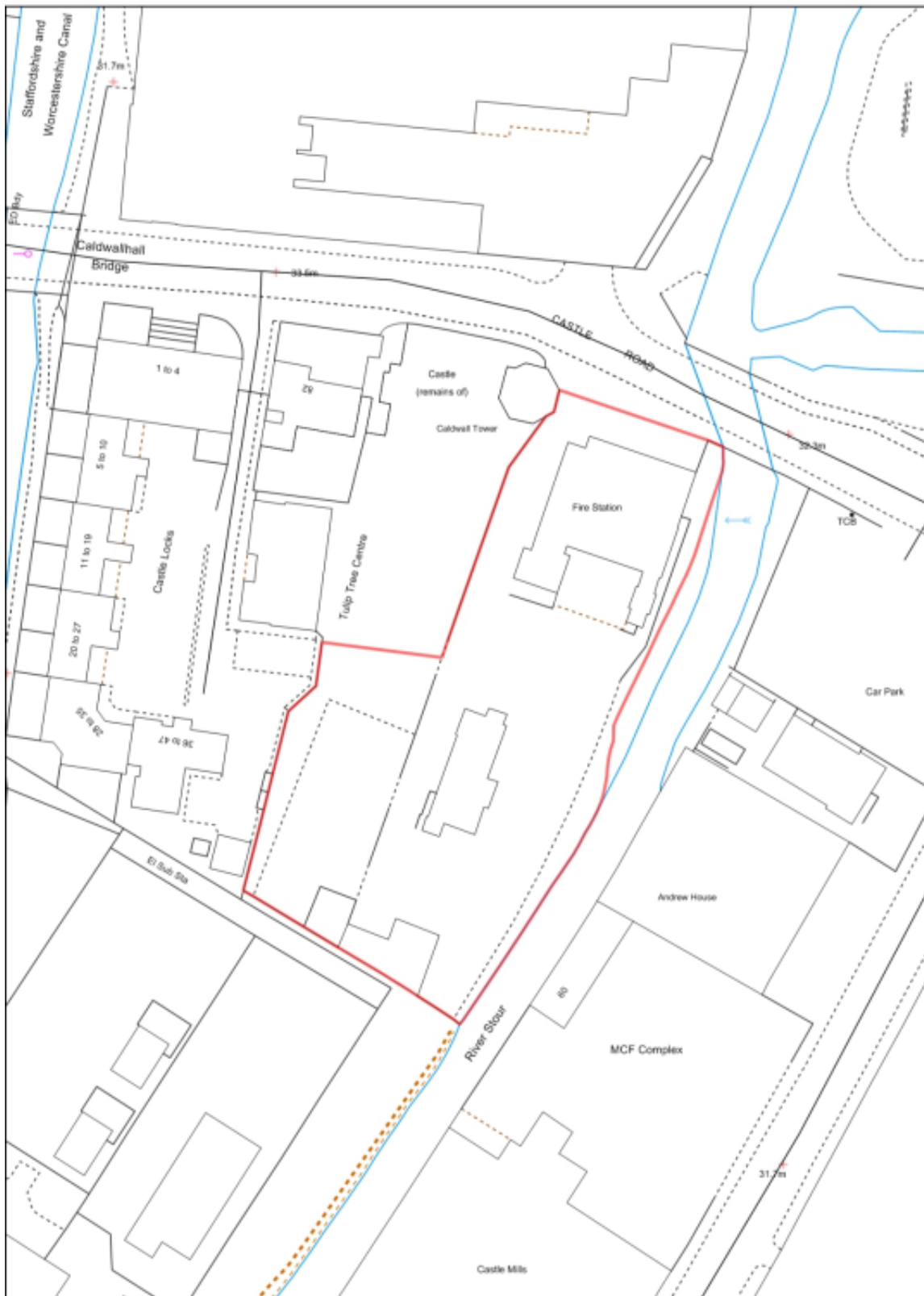
APPENDIX B CHAPTER 30 SITE PLANS

BHS/16 Timber Yard Park Lane



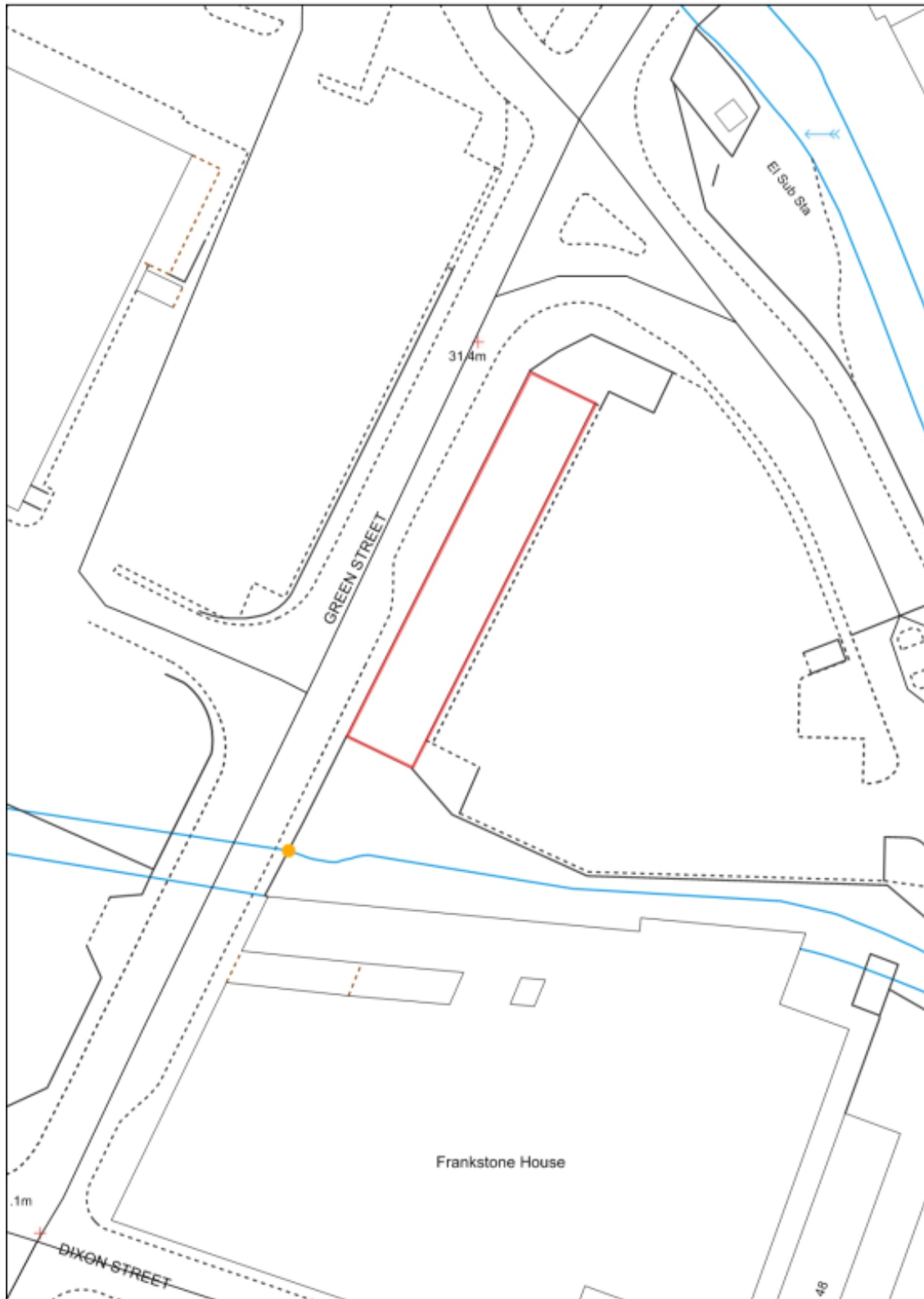
APPENDIX B CHAPTER 30 SITE PLANS

BHS/38 Kidderminster Fire Station



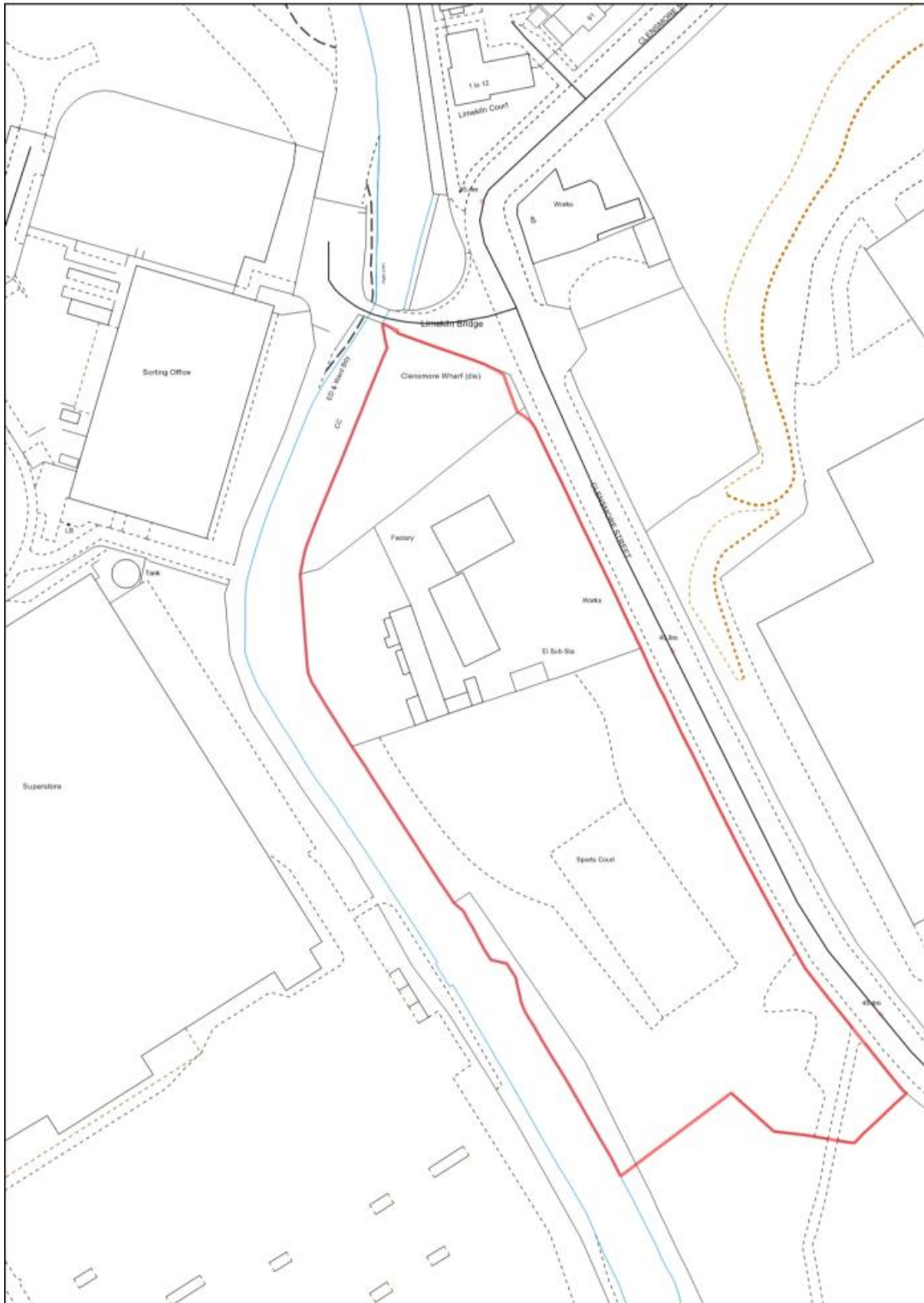
APPENDIX B CHAPTER 30 SITE PLANS

BHS/39 Boucher Building Green Street



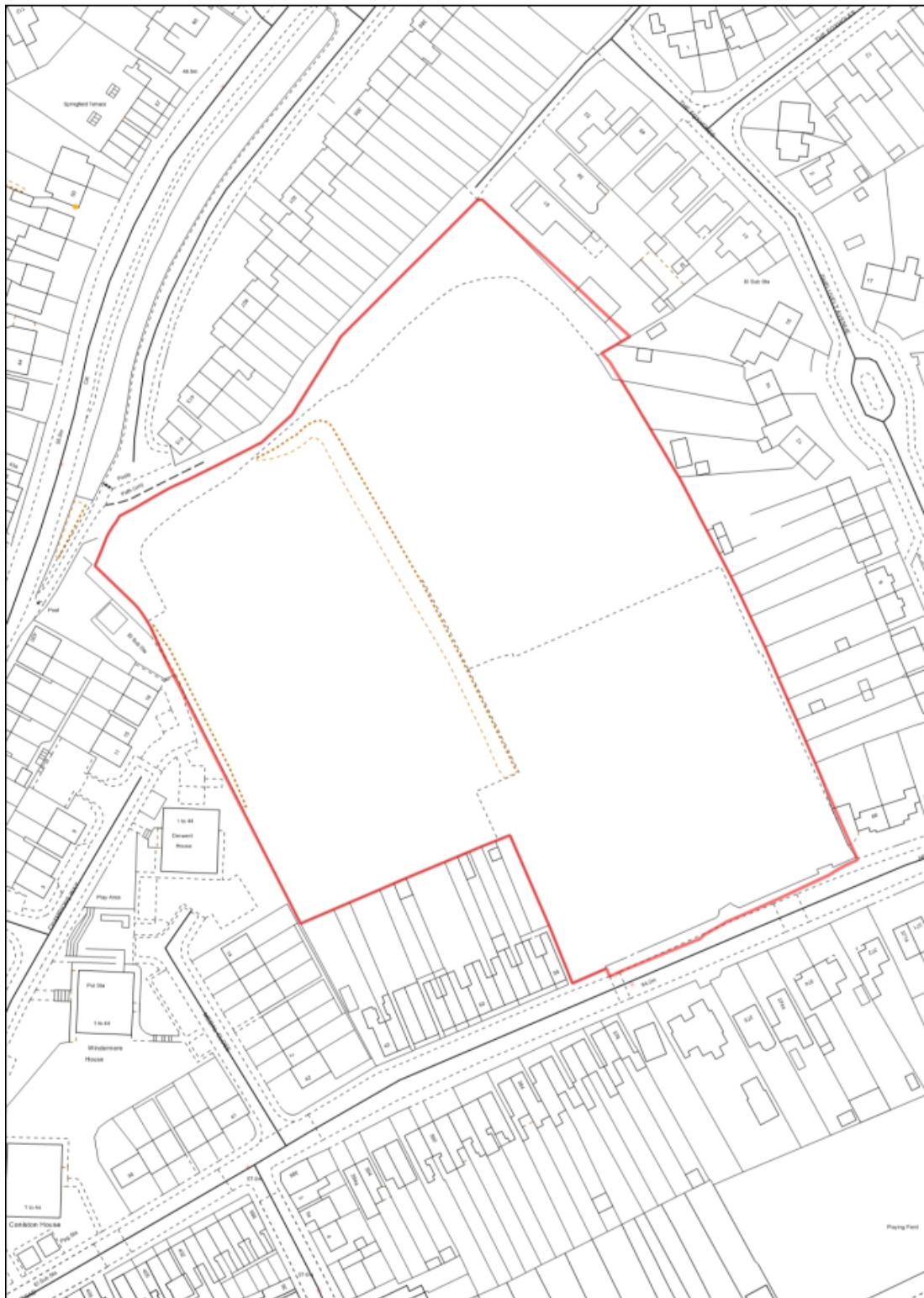
APPENDIX B CHAPTER 30 SITE PLANS

BW/2 Limekiln Bridge, Clensmore Street



APPENDIX B CHAPTER 30 SITE PLANS

BW/3 Sladen School



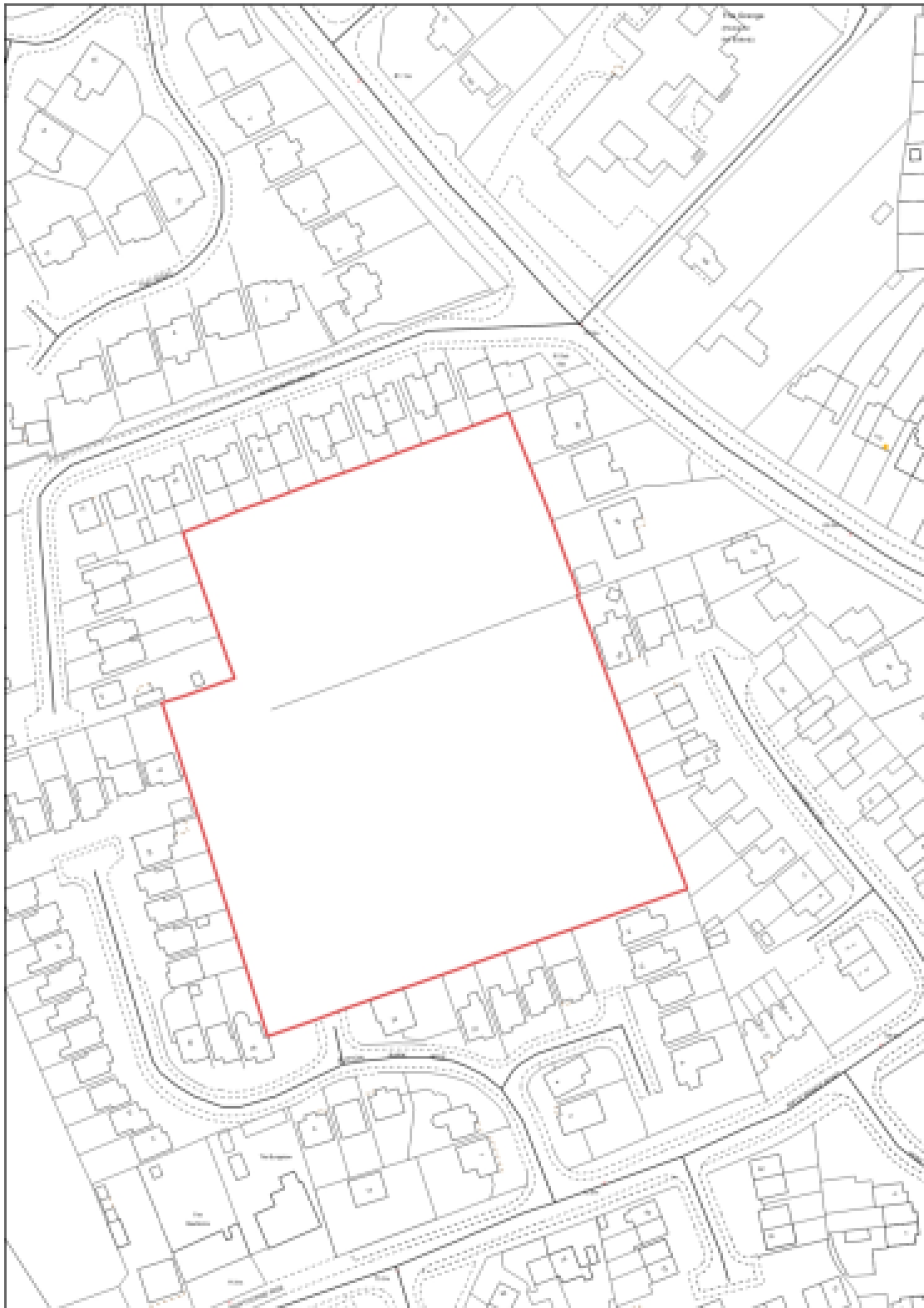
APPENDIX B CHAPTER 30 SITE PLANS

FPH/15 Severn Grove Shops Rifle Range



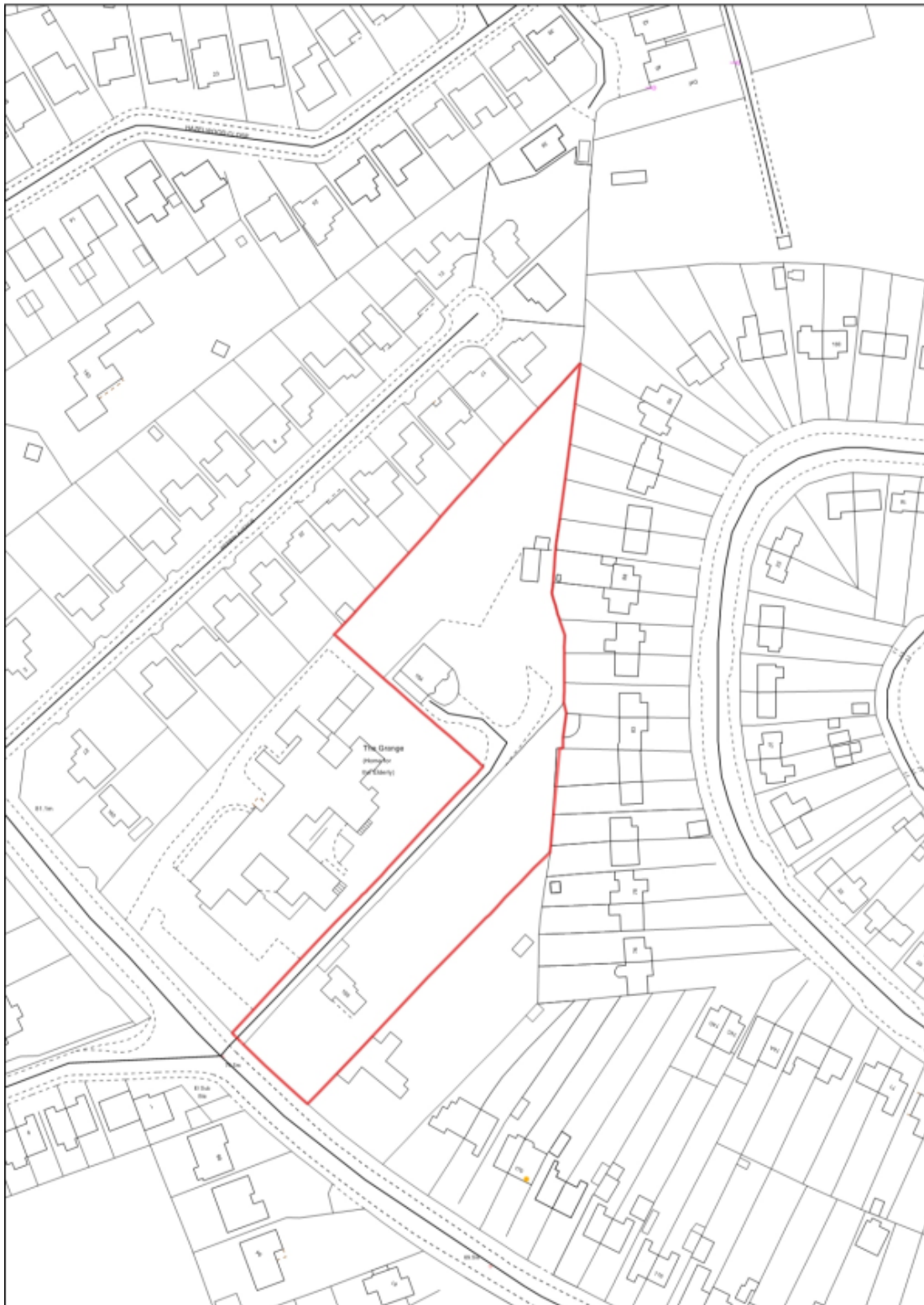
APPENDIX B CHAPTER 30 SITE PLANS

FPH/18 Naylor's Field Sutton Park Rise



APPENDIX B CHAPTER 30 SITE PLANS

FPH/19 164/5 Sutton Park Road



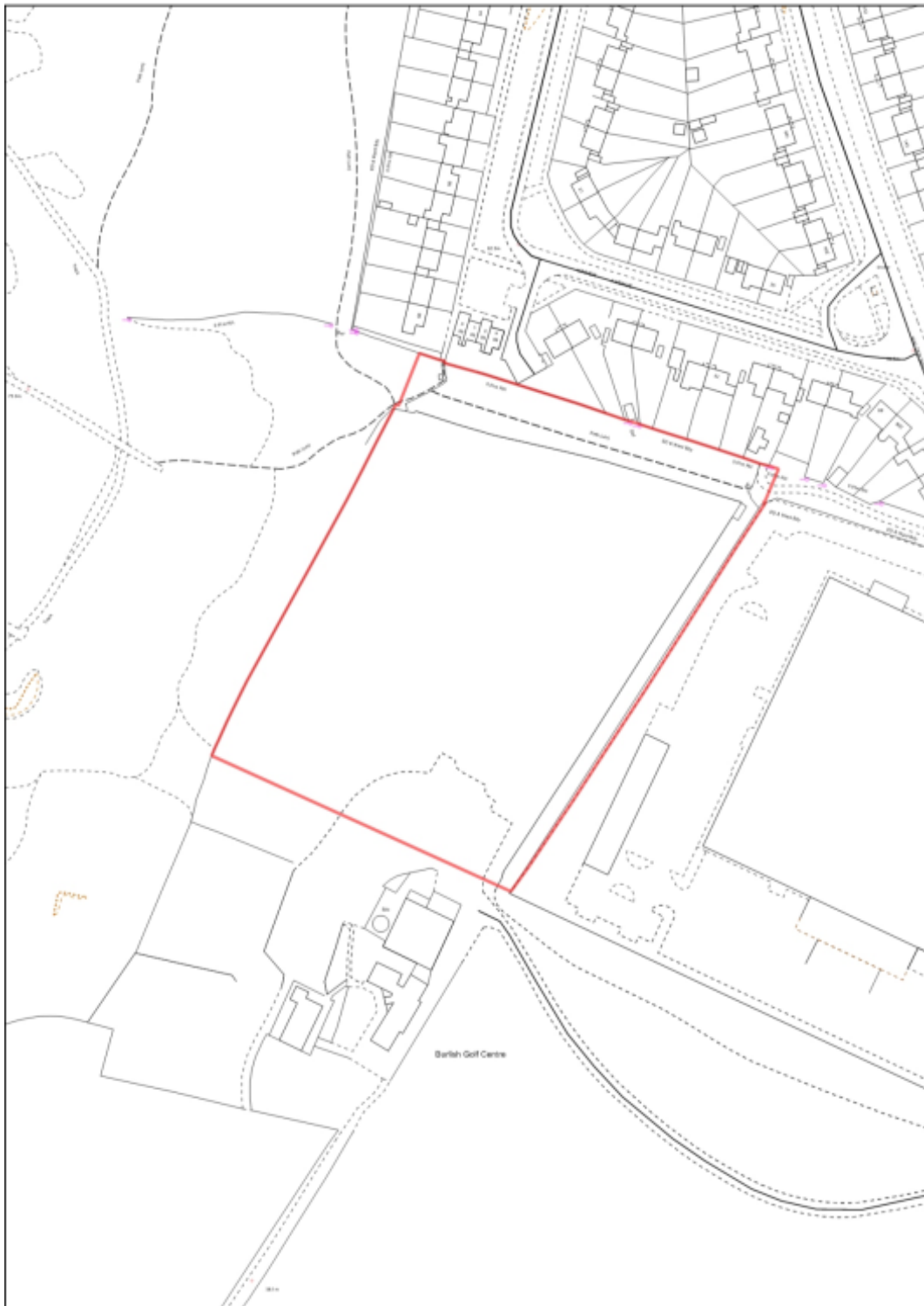
APPENDIX B CHAPTER 30 SITE PLANS

OC/11 Stourminster School site



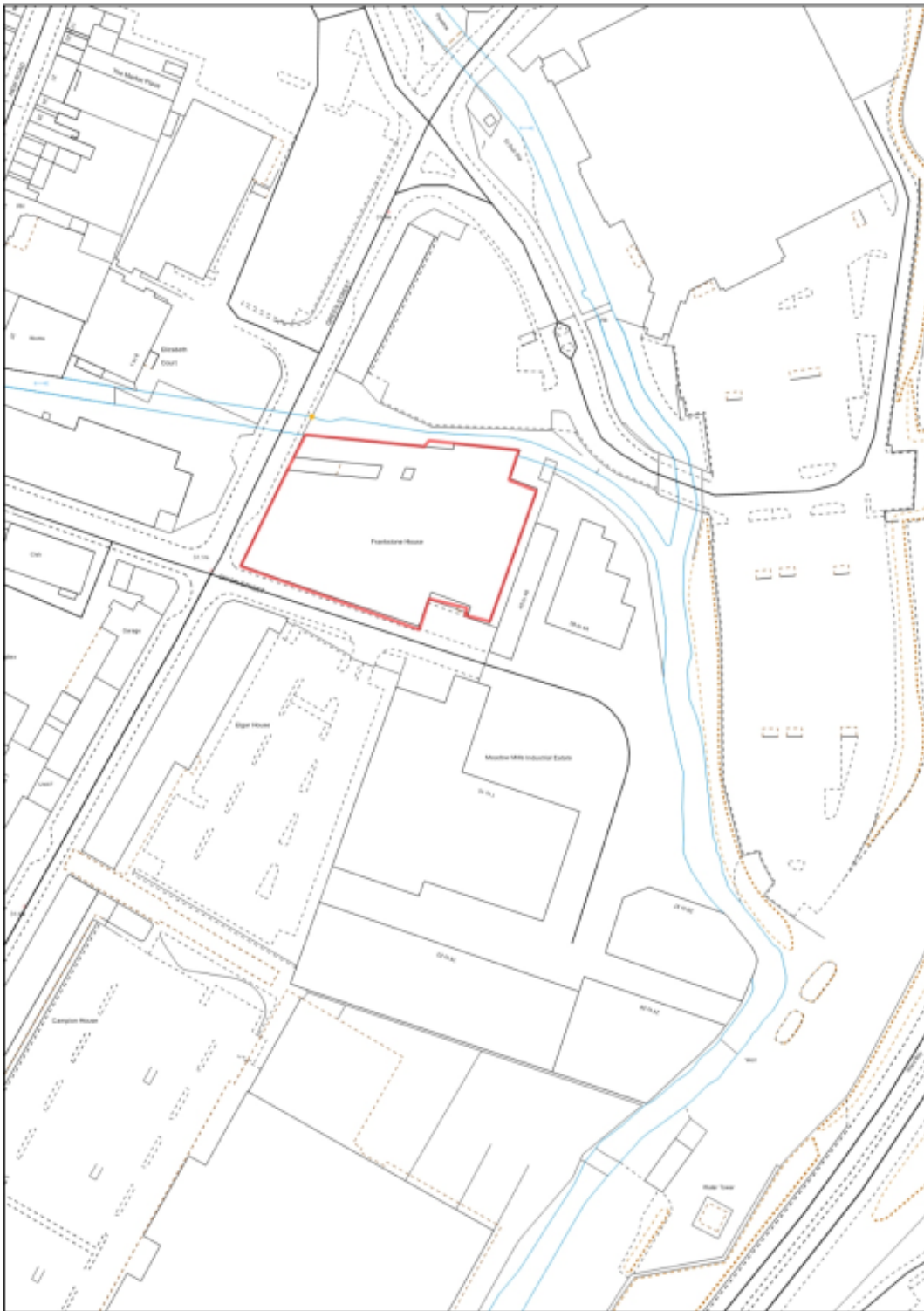
APPENDIX B CHAPTER 30 SITE PLANS

LI/10 Land r/o Zortech Avenue



APPENDIX B CHAPTER 30 SITE PLANS

BHS/10 Frank Stone Green Street



APPENDIX B CHAPTER 30 SITE PLANS

FPH/27 Land adjacent Easter Park Worcester Road



APPENDIX B CHAPTER 30 SITE PLANS

FPH/28 Land at Hoobrook



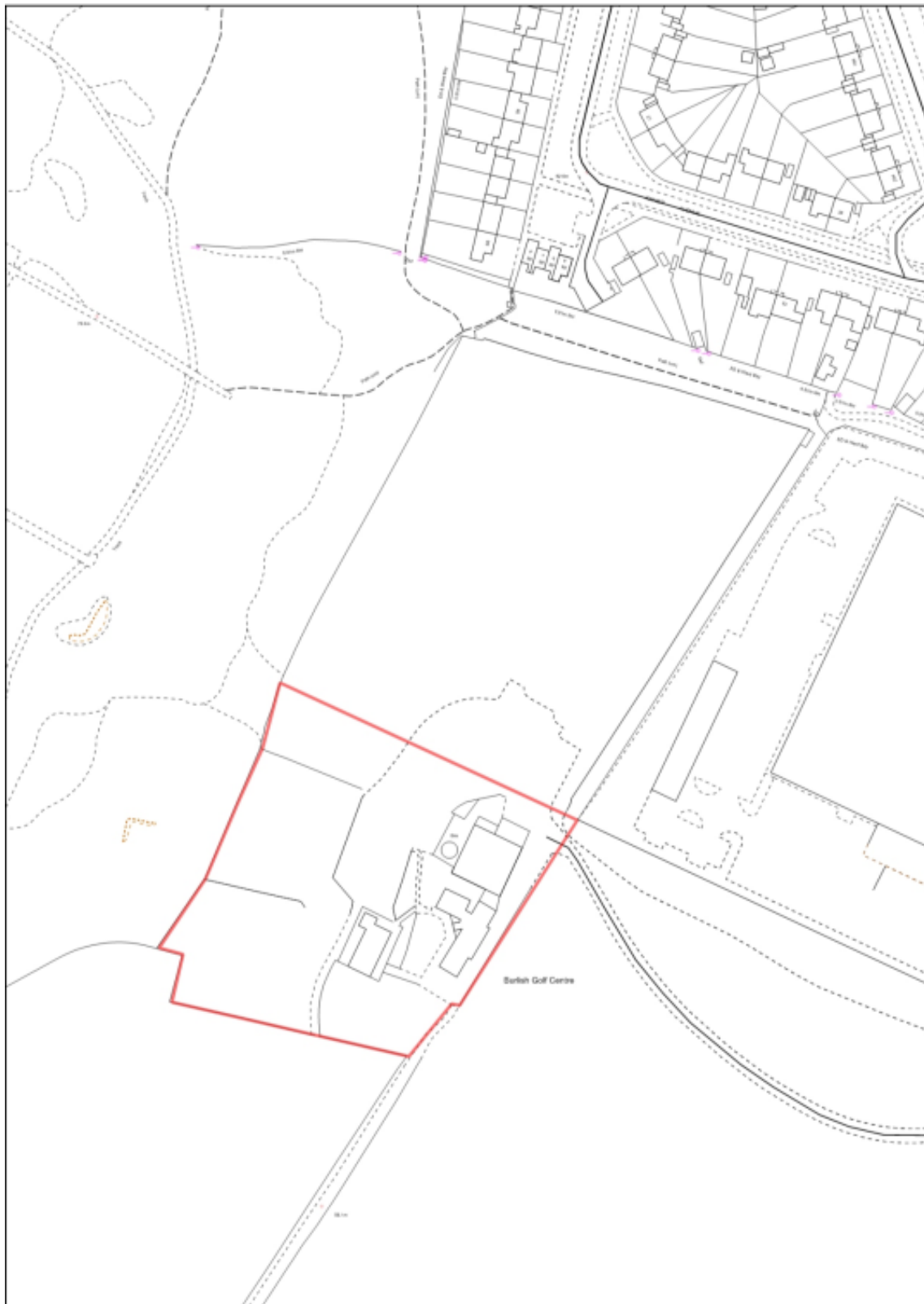
APPENDIX B CHAPTER 30 SITE PLANS

FPH/29 VOSA Worcester Road



APPENDIX B CHAPTER 30 SITE PLANS

LI/12 Former Burlish Golfcourse Clubhouse

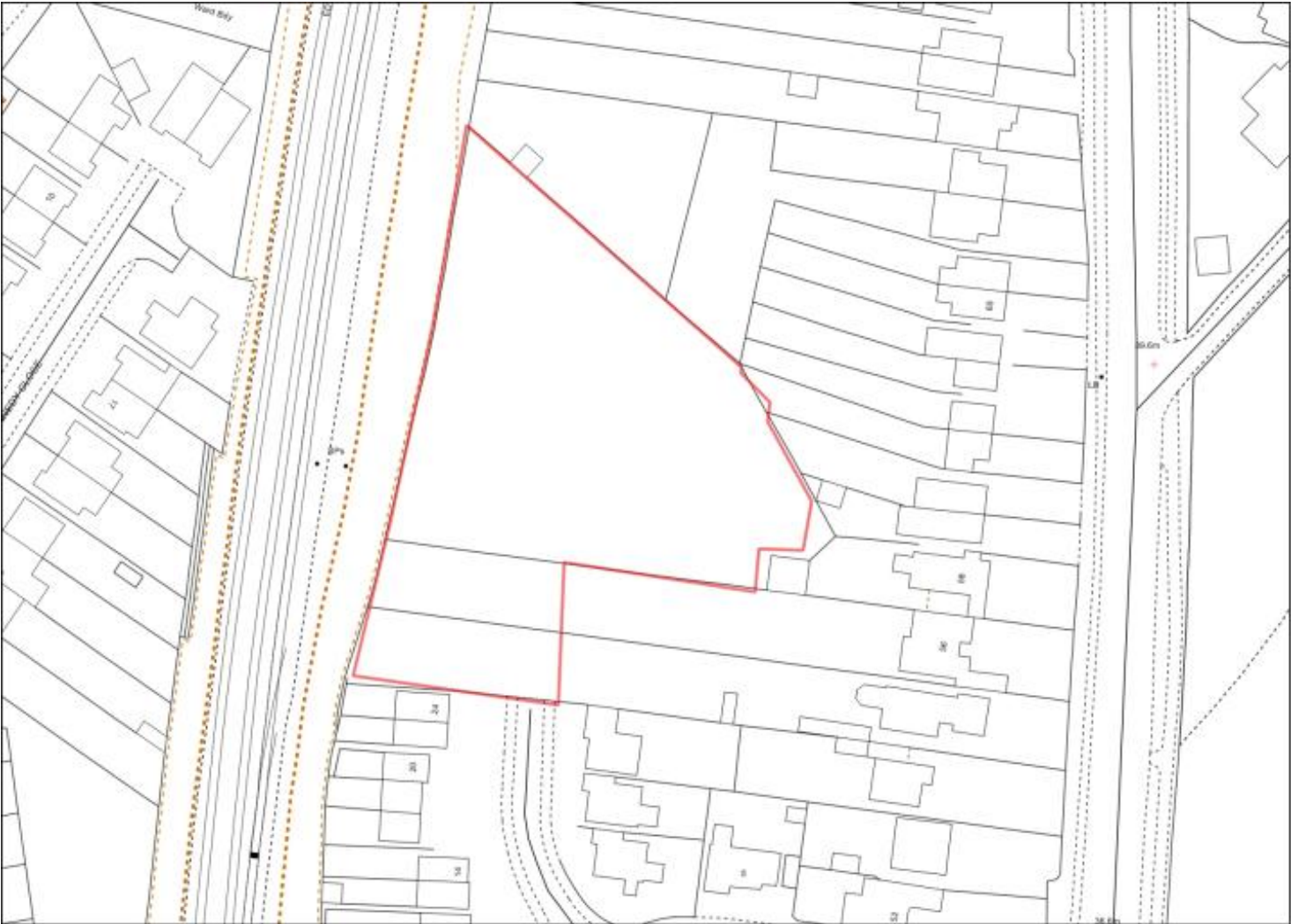


Kidderminster Site Allocations



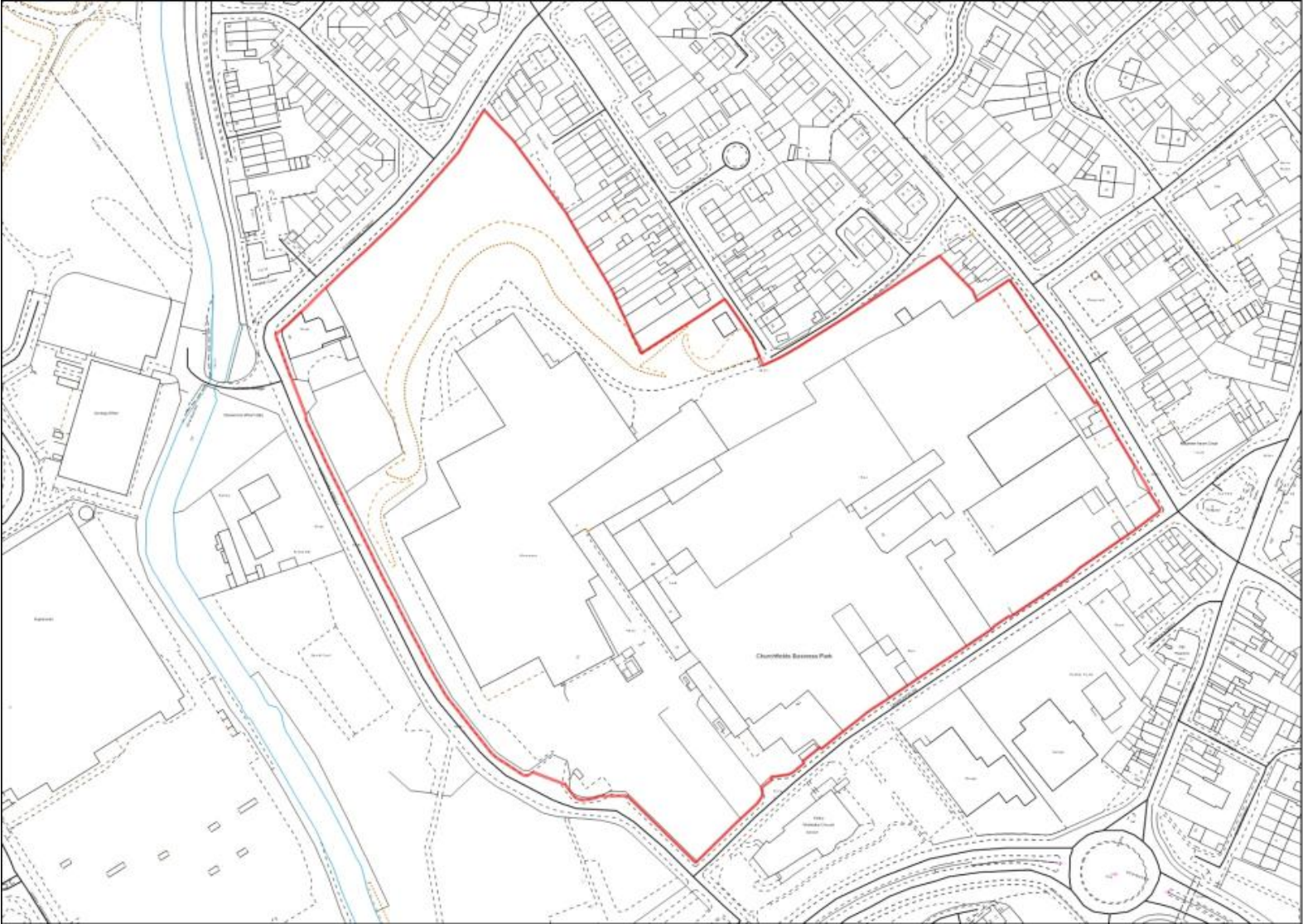
AS/6 Lea Street School

APPENDIX B CHAPTER 30 SITE PLANS



**AS/20 Land North of
Bernie Crossland
Walk**

APPENDIX B CHAPTER 30 SITE PLANS



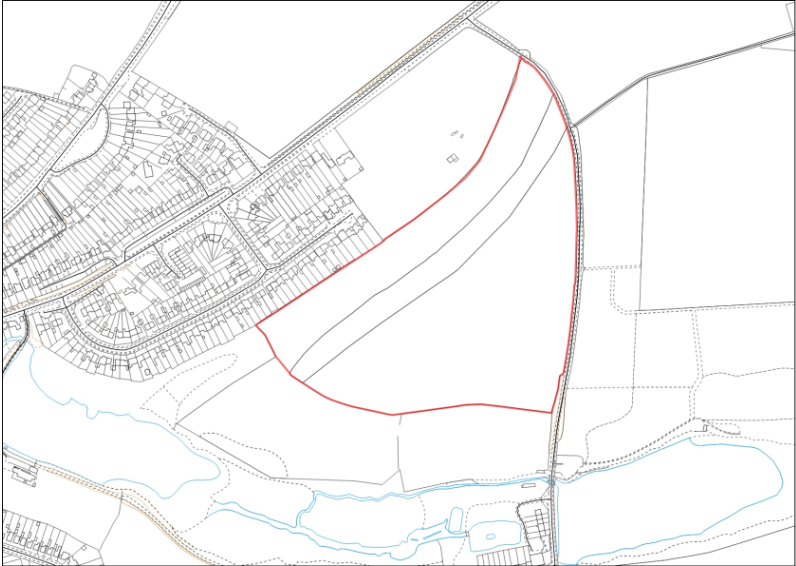
BW/1
Churchfields

APPENDIX B CHAPTER 30 SITE PLANS

BW/4 Stourbridge Road ADR



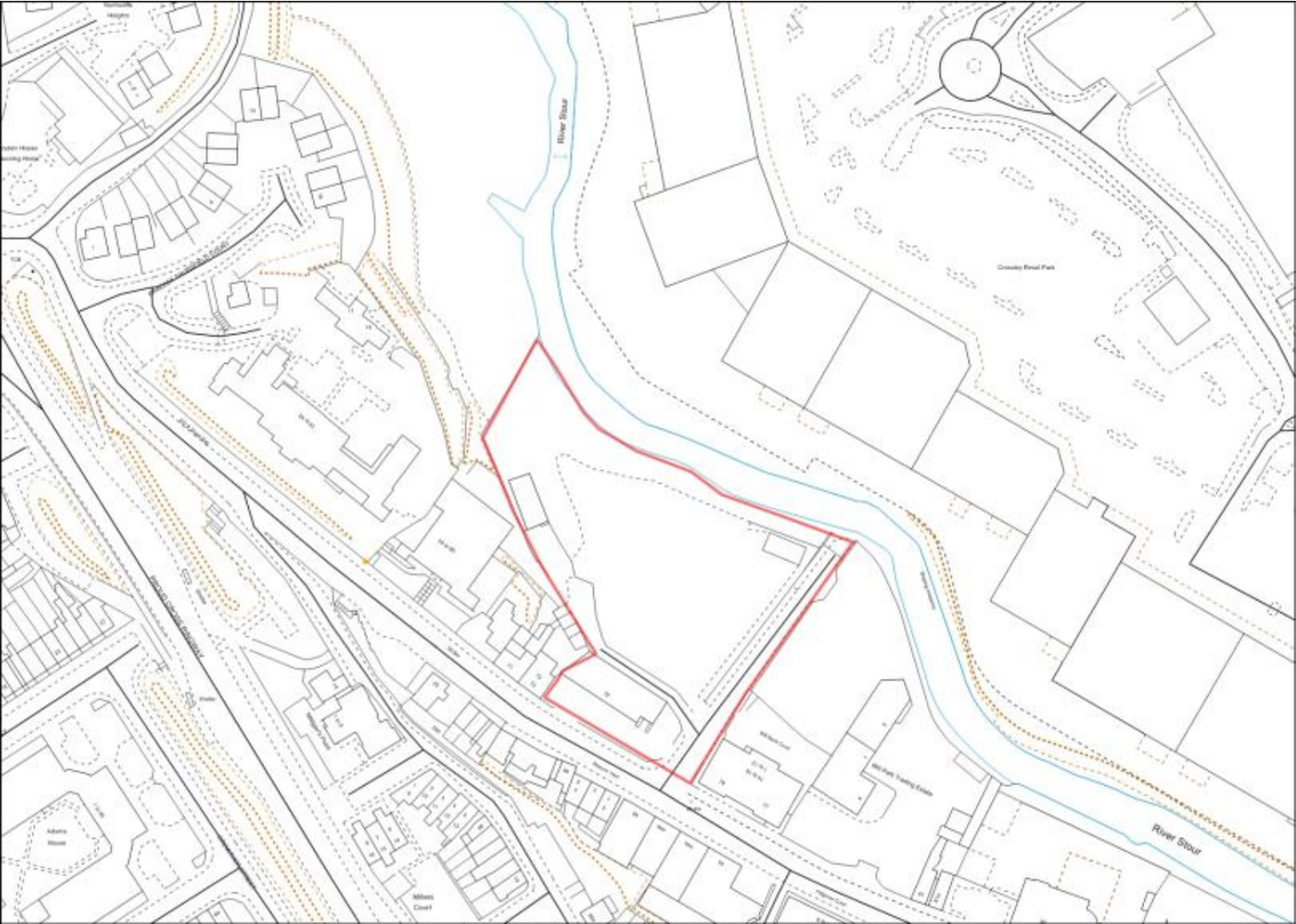
Housing allocation



Green Gap allocation

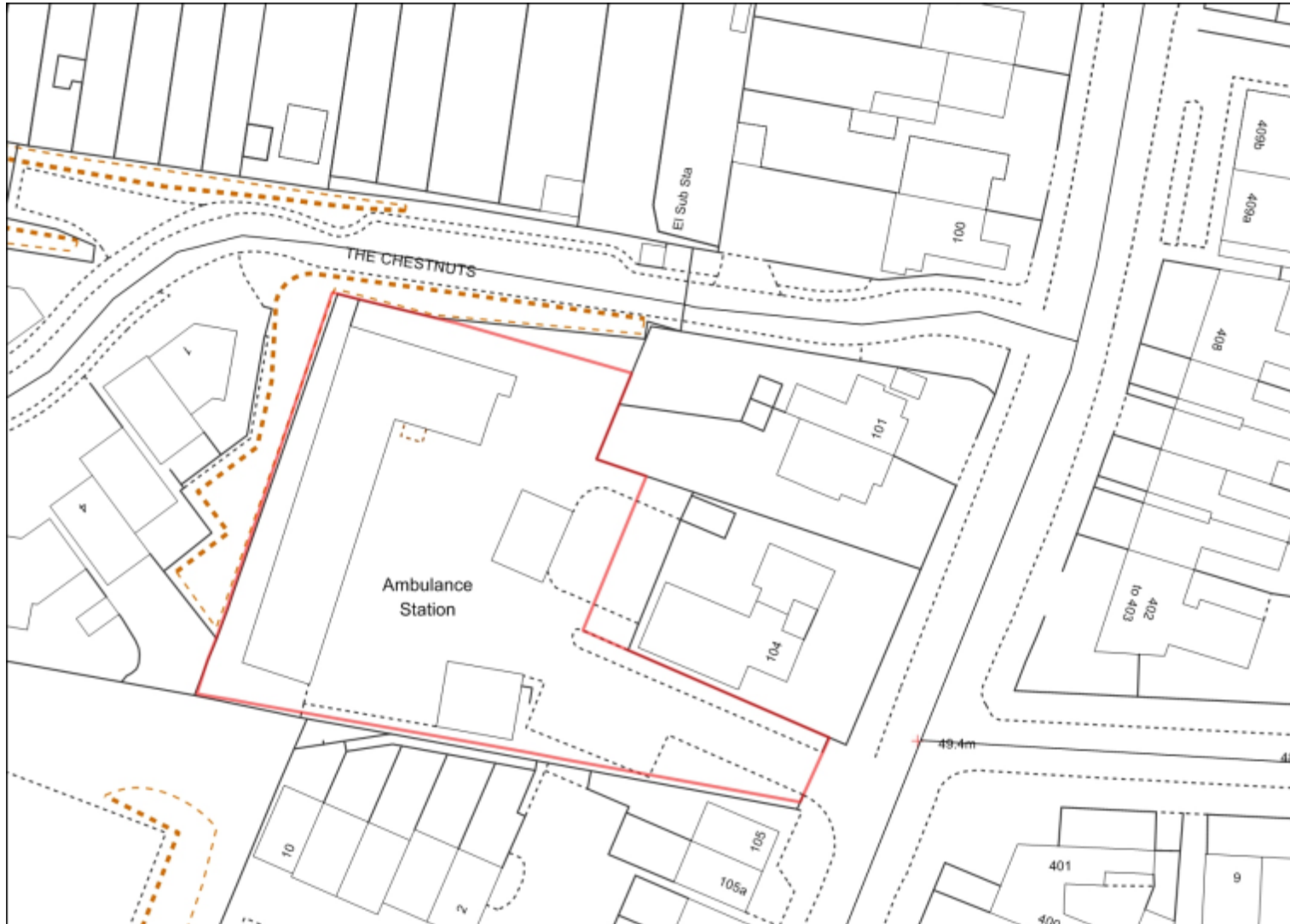
APPENDIX B CHAPTER 30 SITE PLANS

FHN/11 BT Building Mill Street



APPENDIX B CHAPTER 30 SITE PLANS

FPH/5 Kidderminster Ambulance Station

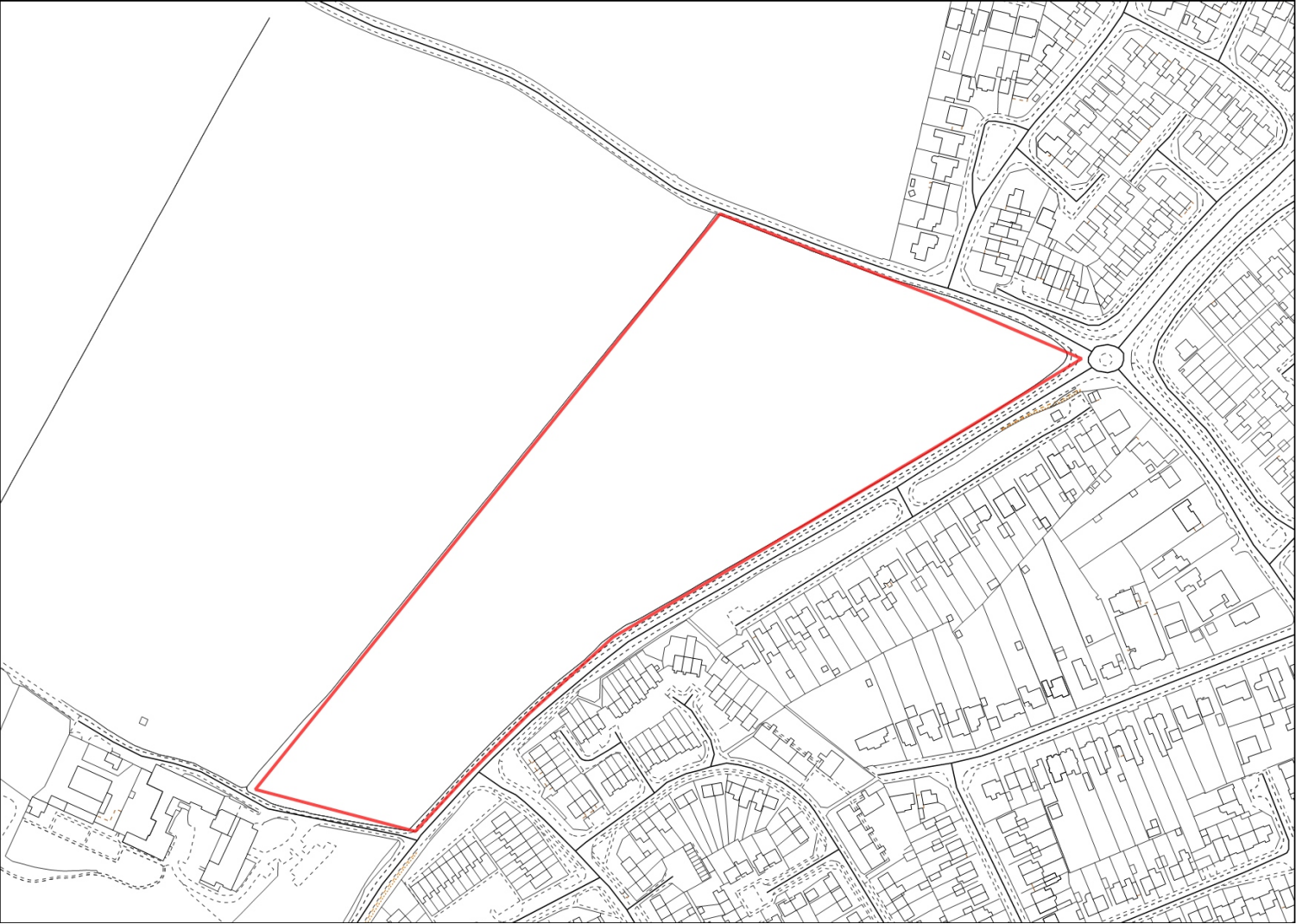


APPENDIX B CHAPTER 30 SITE PLANS

WFR/WC/18 Sion Hill School site

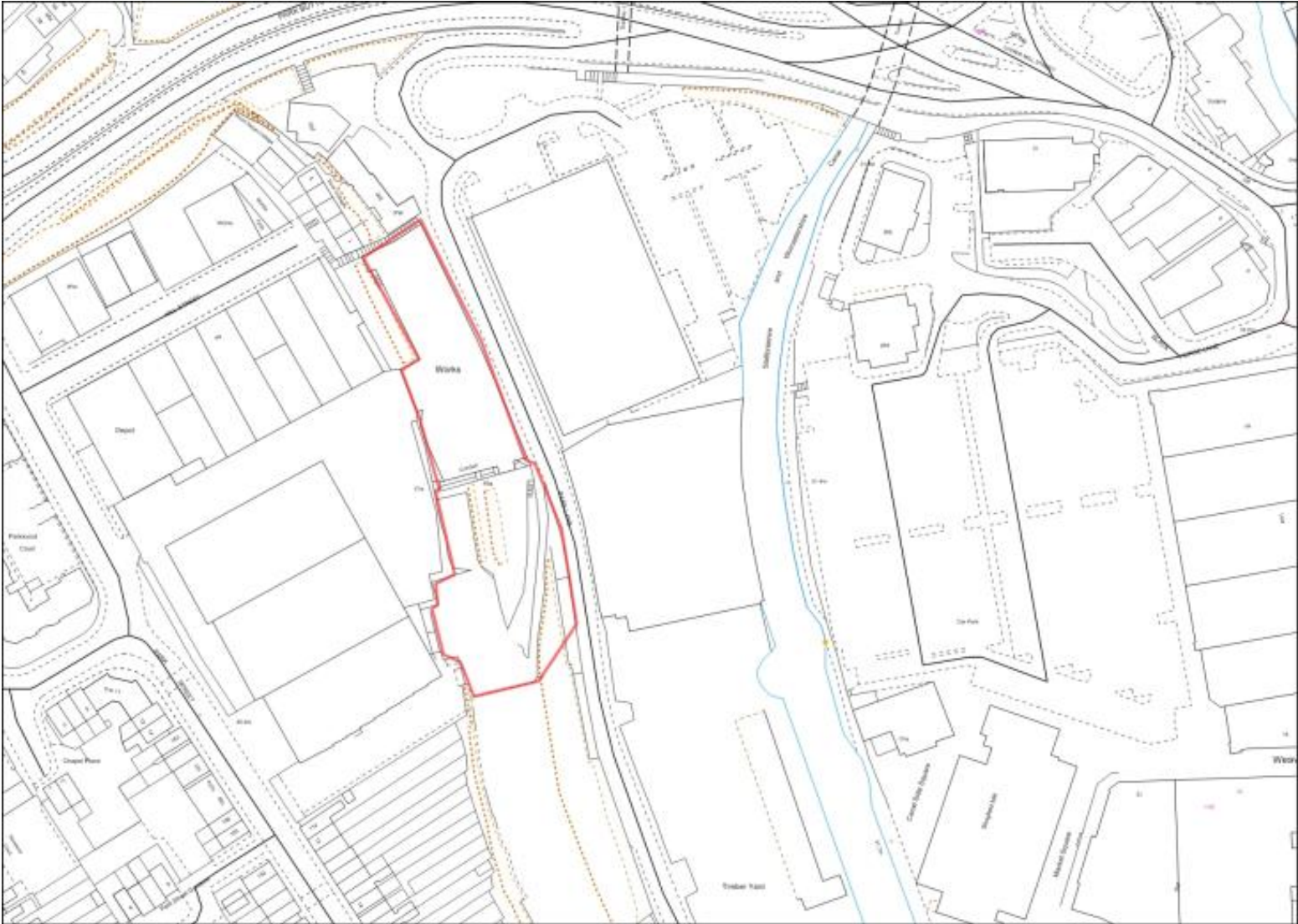


WA/KF/3 Land at Low Habberley



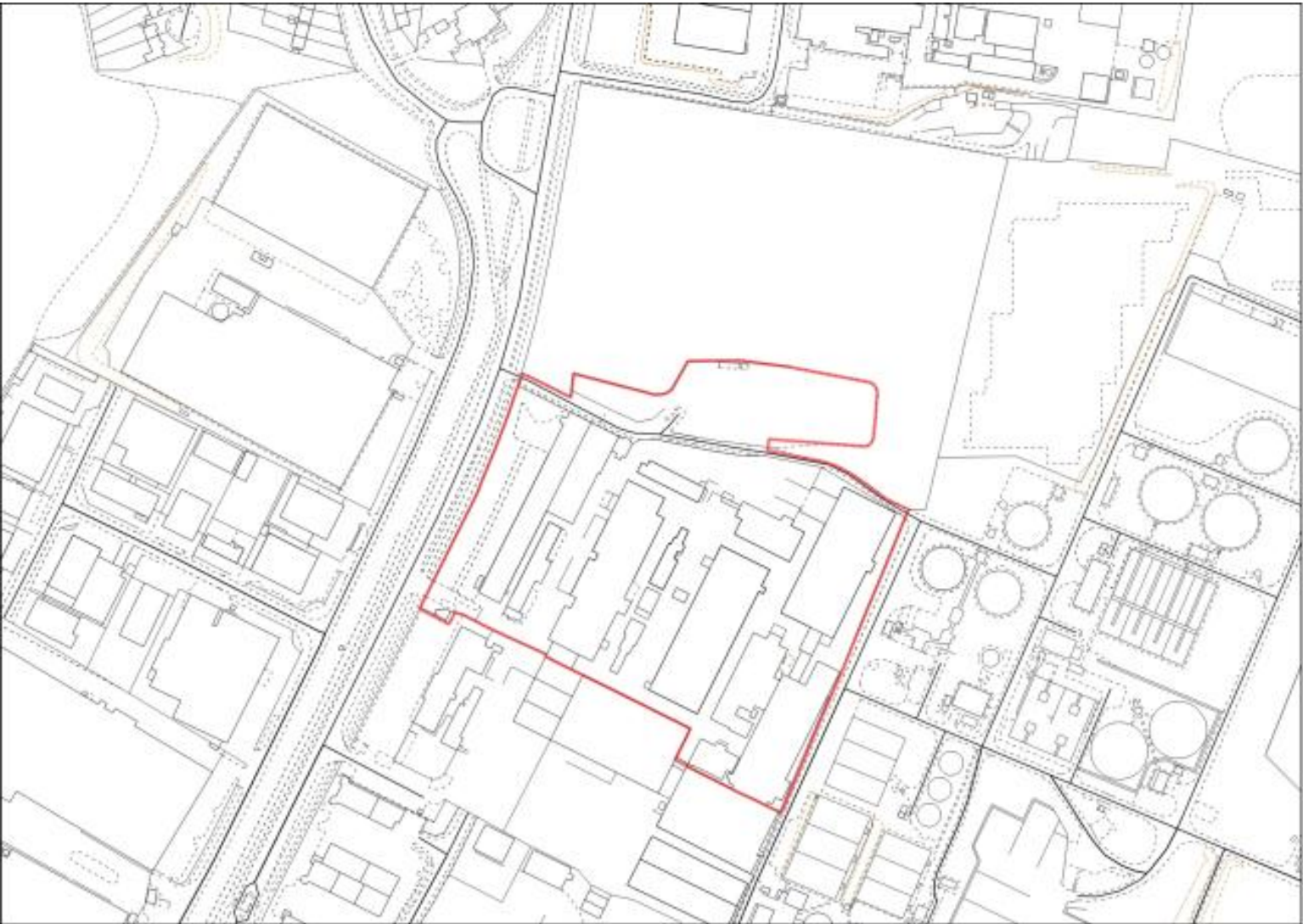
APPENDIX B CHAPTER 30 SITE PLANS

BHS/17 Rock Works

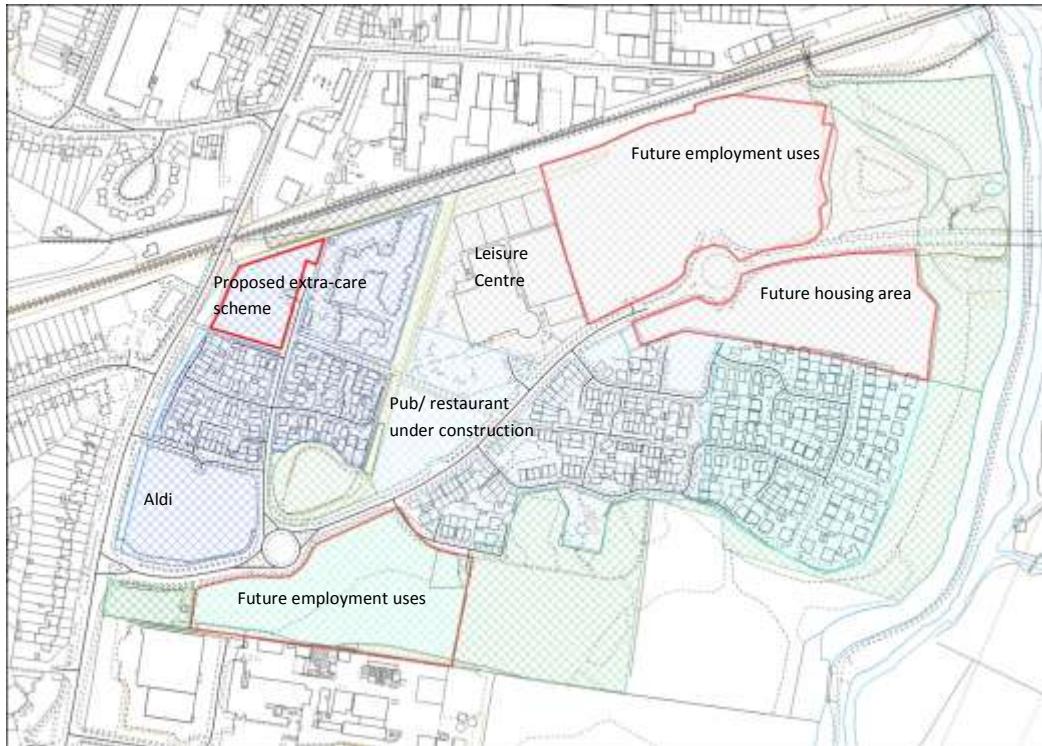


APPENDIX B CHAPTER 30 SITE PLANS

FPH/8 SDF Stourport Road

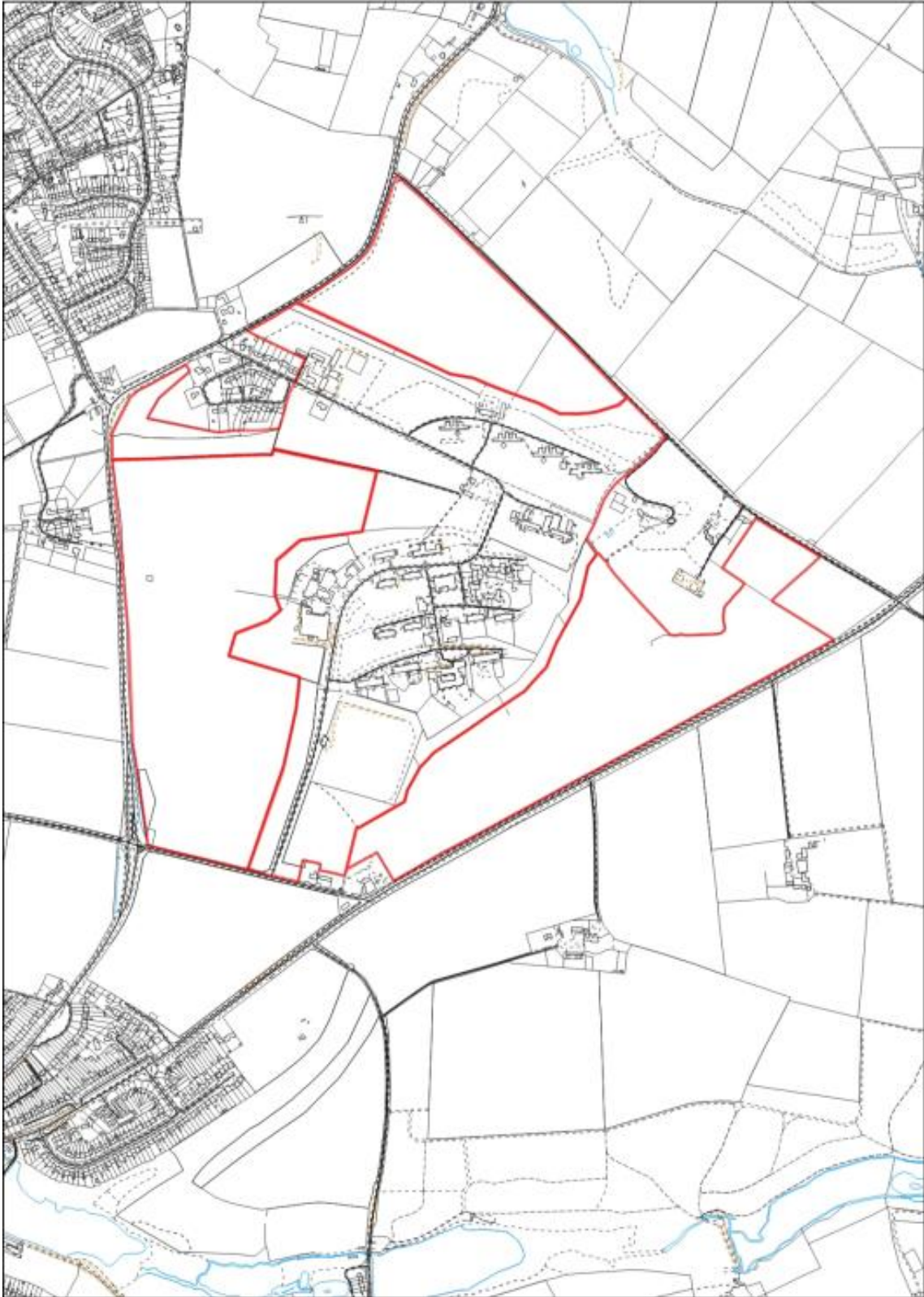


APPENDIX B CHAPTER 30 SITE PLANS



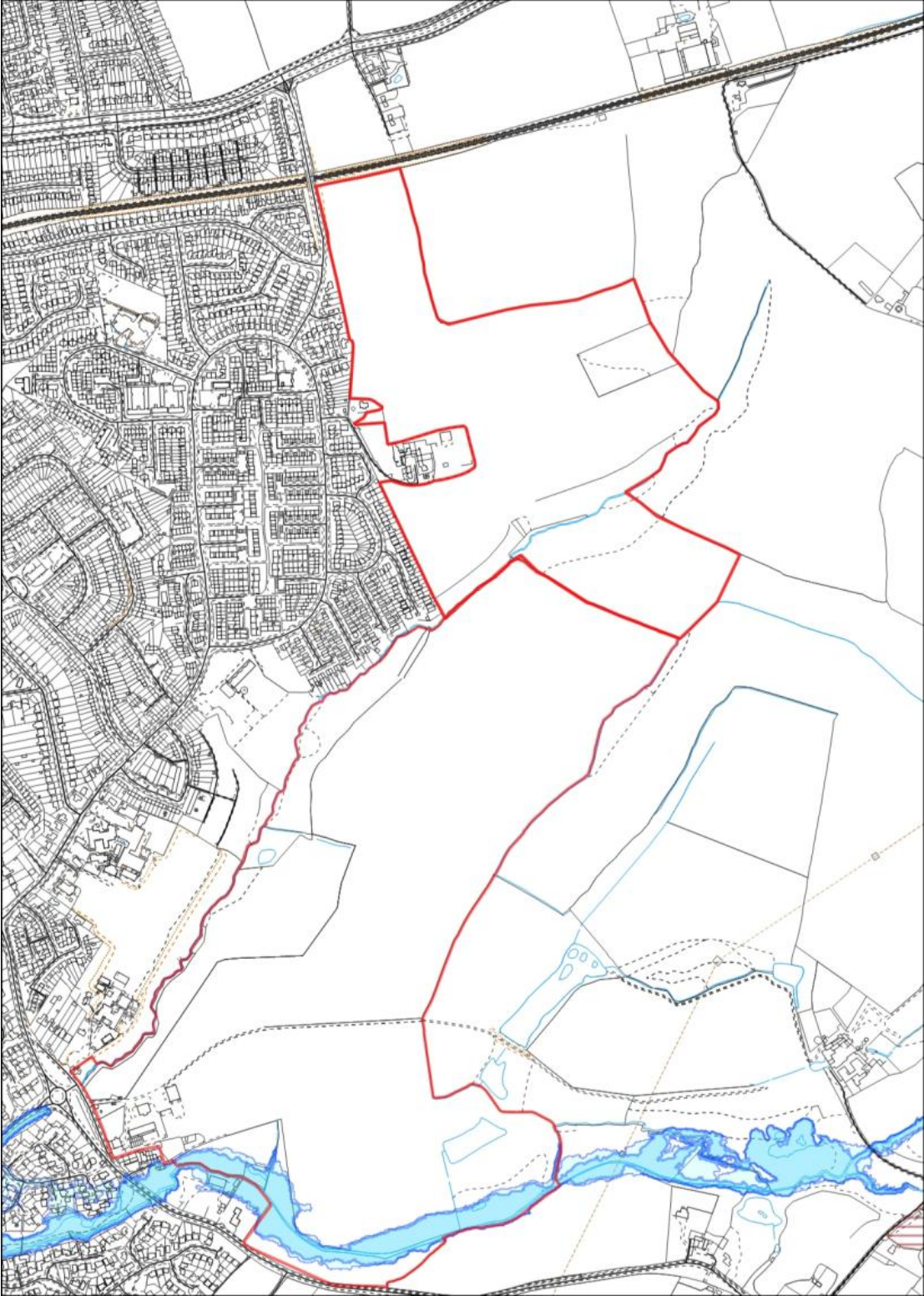
Silverwoods (Former British Sugar Site)

LEA CASTLE VILLAGE



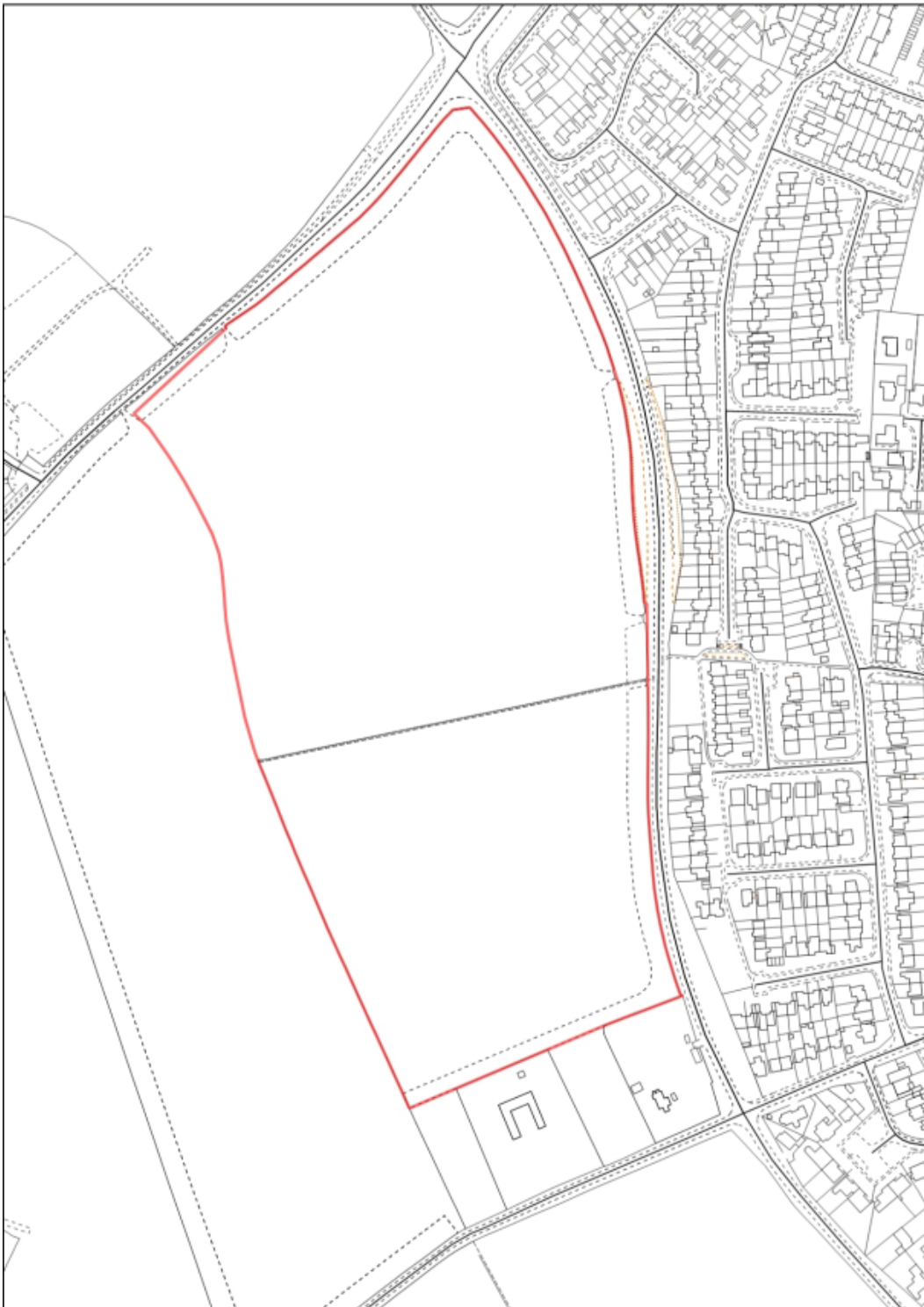


OC/12 Comberton Lodge Nursery



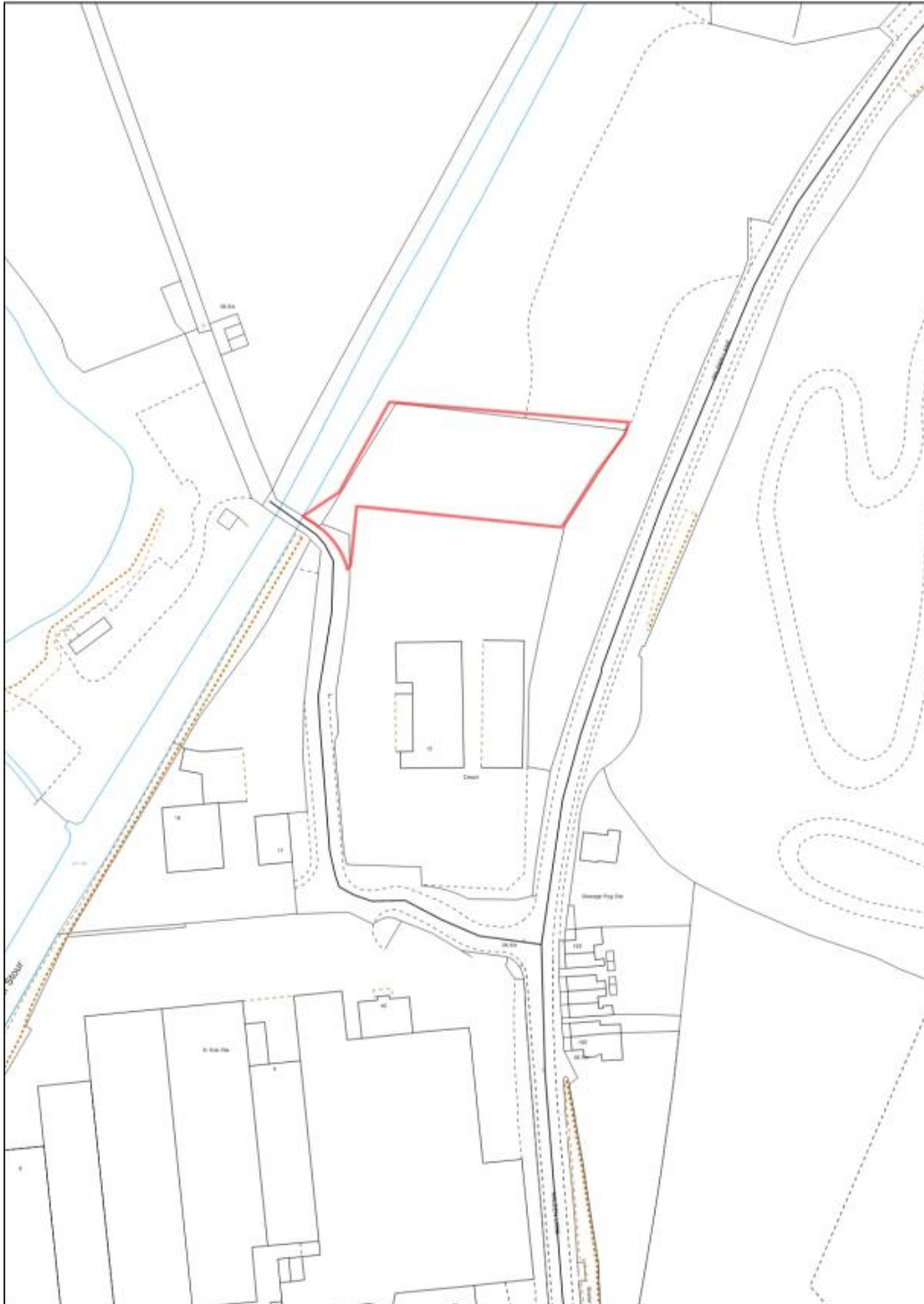
OC/6 Land east of Offmore and OC/13N Land at Stone Hill North

Stourport Allocations



AKR/14 Land at Pearl Lane

APPENDIX B CHAPTER 33 SITE PLANS



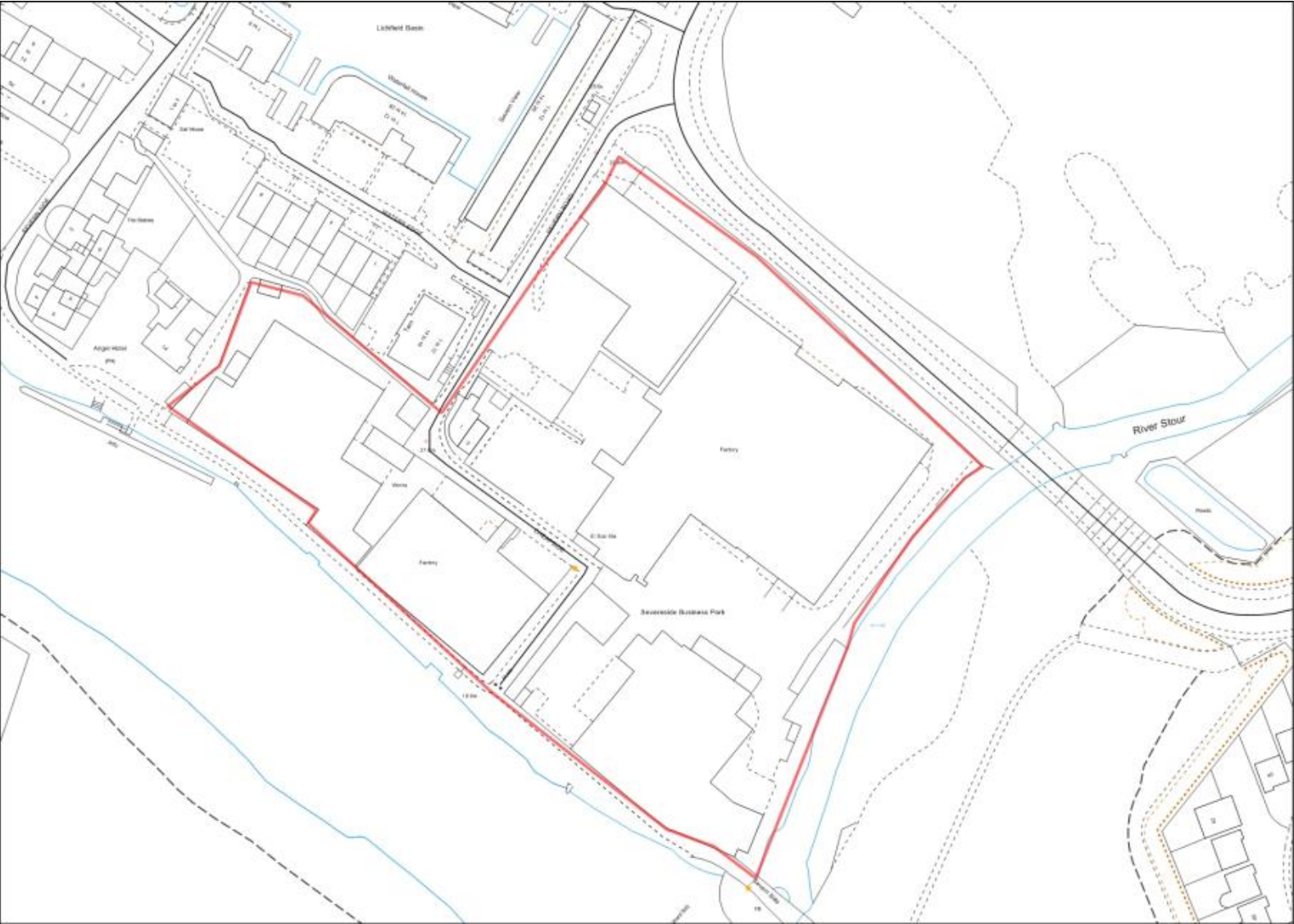
MI/18 Land North of Wilden Industrial Estate

APPENDIX B CHAPTER 33 SITE PLANS



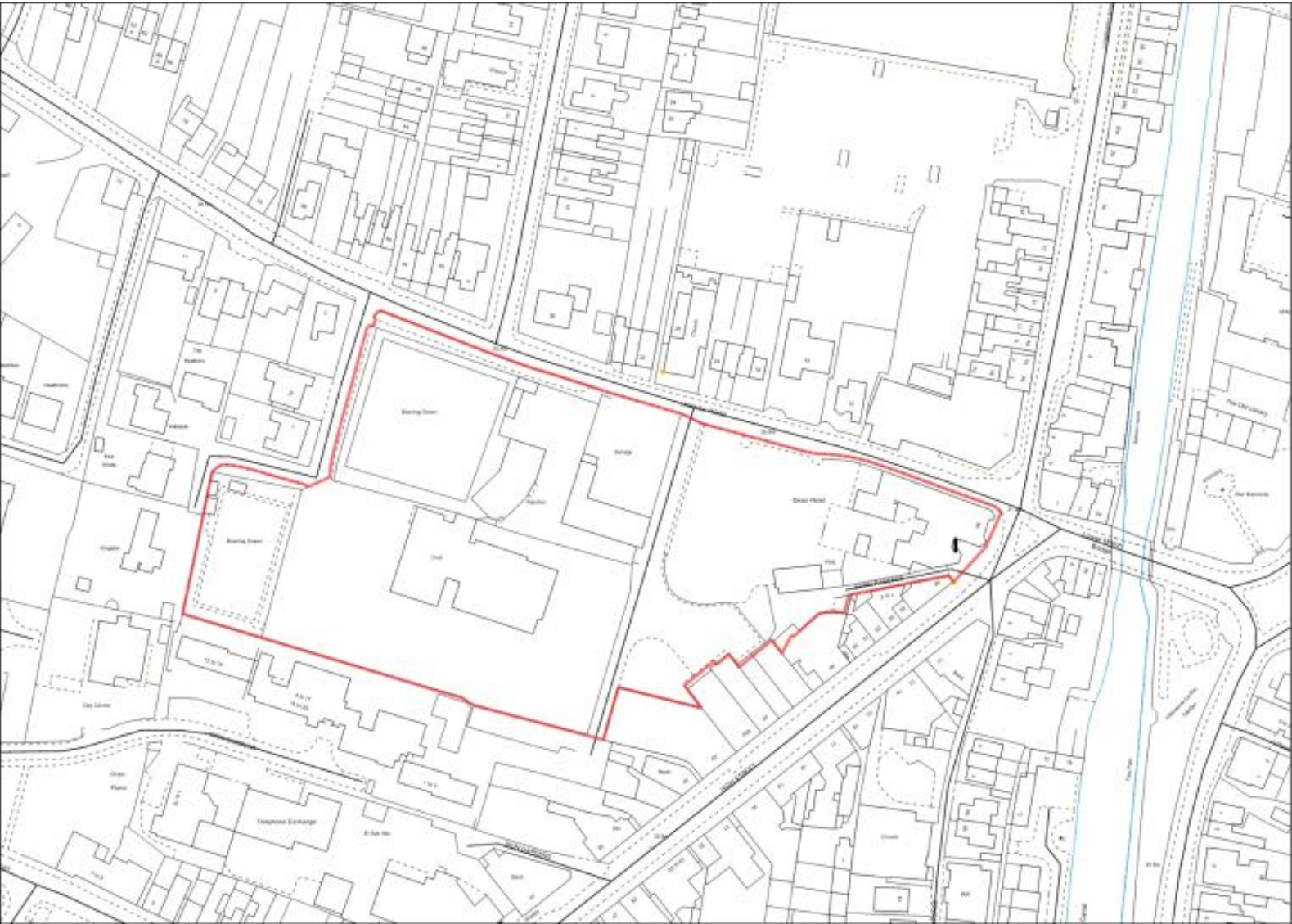
MI/33 Wilden Industrial Estate

Stourport Site Allocations



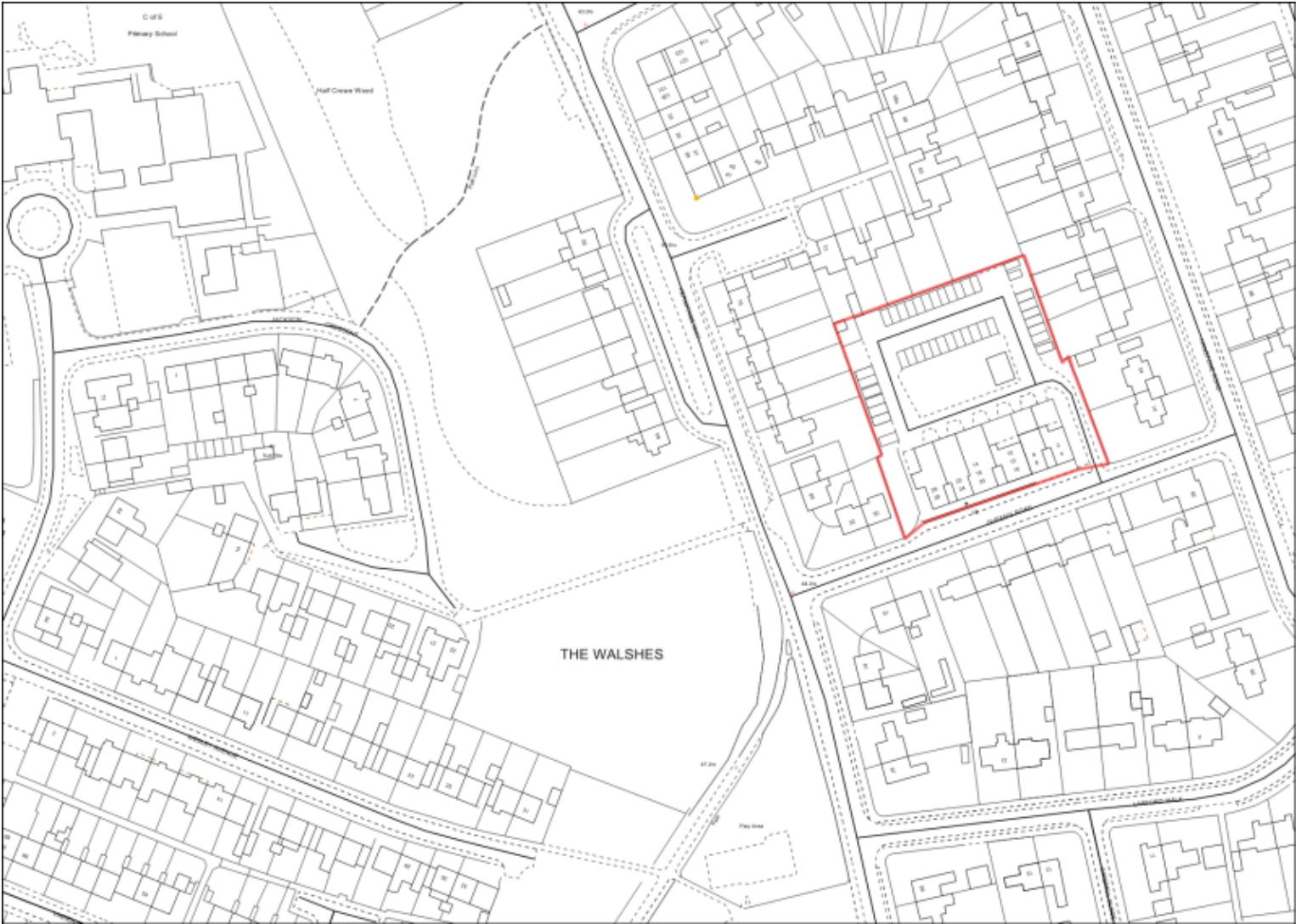
AKR/2
Cheapside

APPENDIX B CHAPTER 33 SITE PLANS



**AKR/7 Swan
Hotel &
Working Men's
Club**

APPENDIX B CHAPTER 33 SITE PLANS



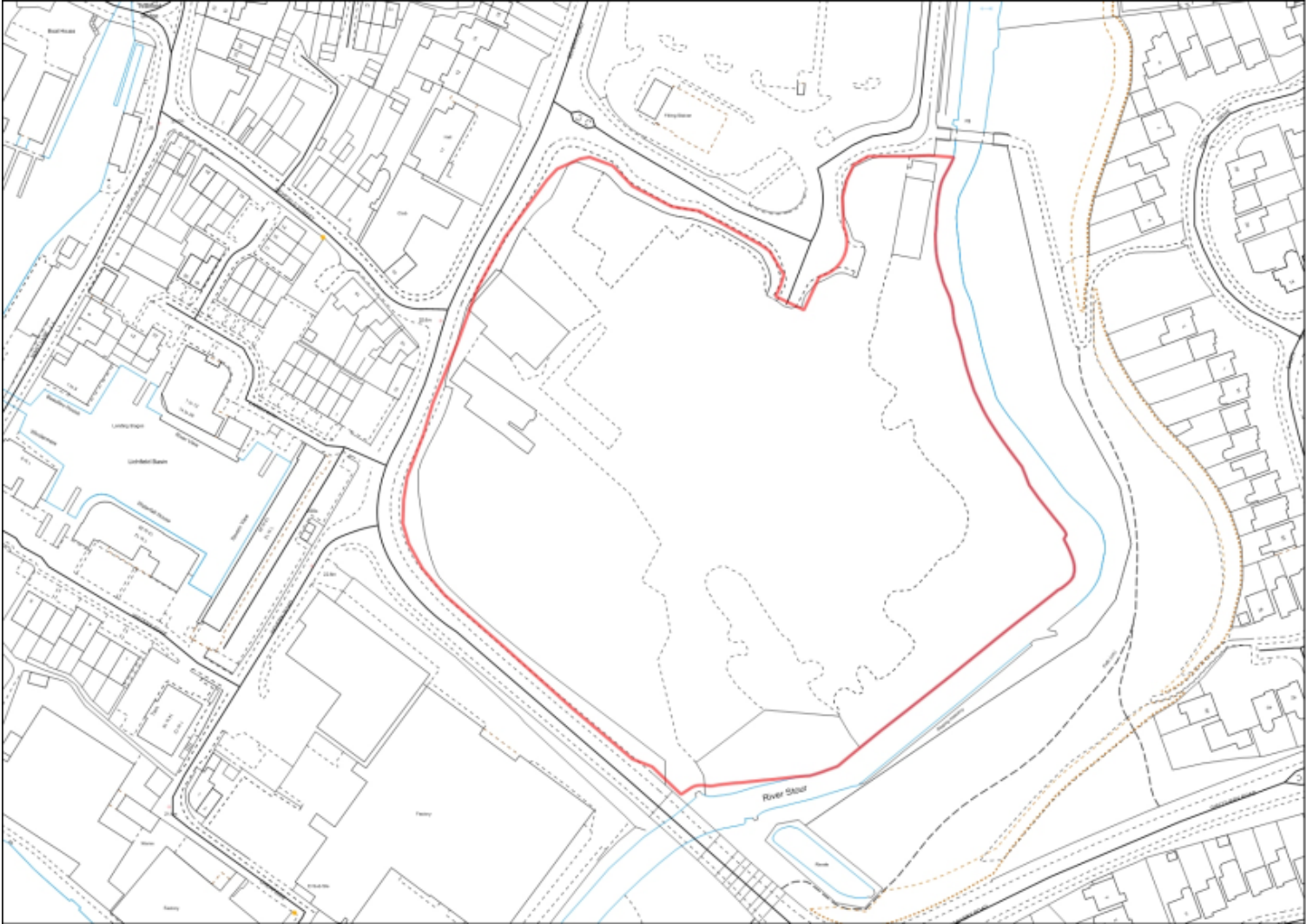
**AKR/10 Queens
Road Shops**

APPENDIX B CHAPTER 33 SITE PLANS



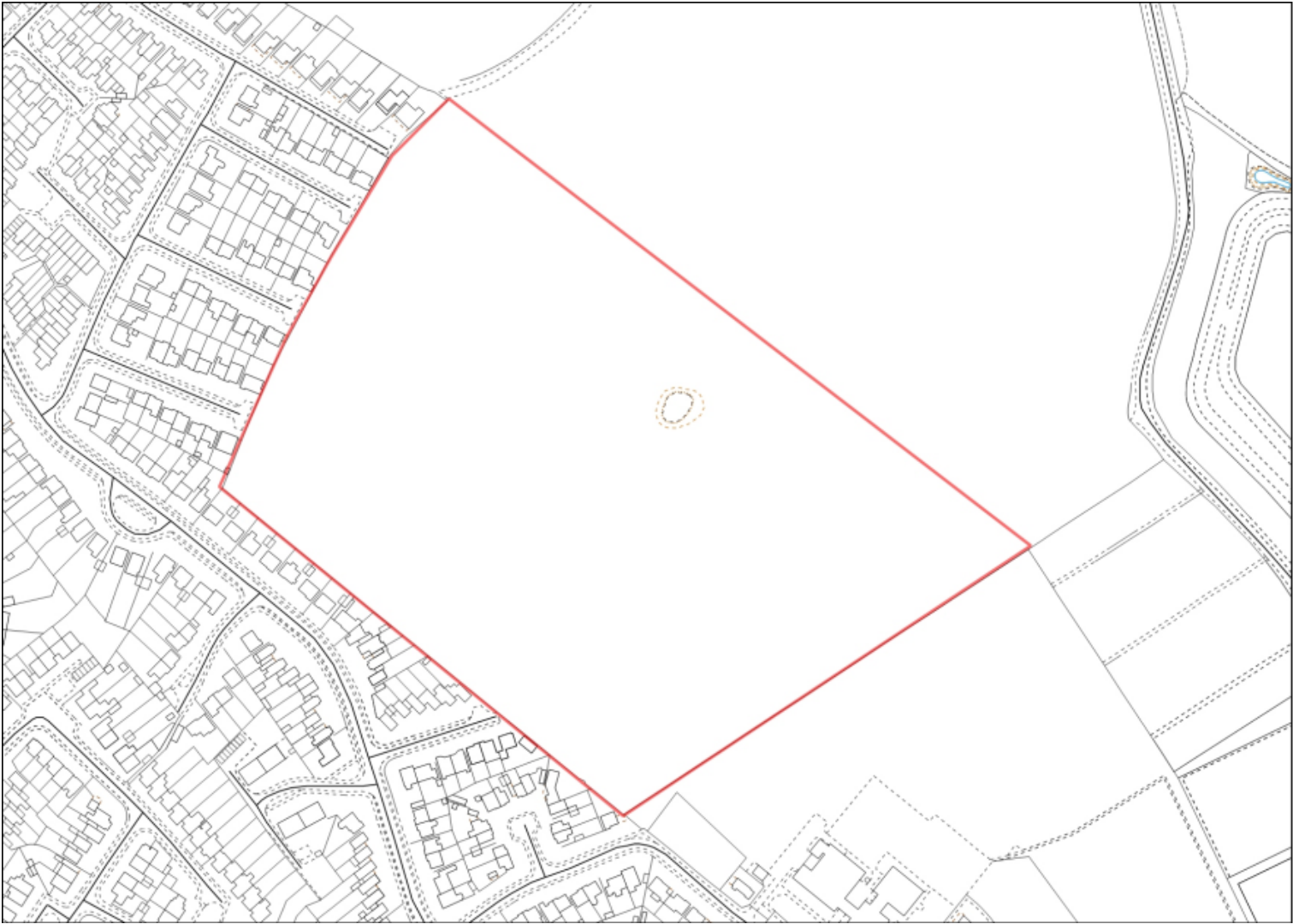
AKR/18 Yew Tree Walk

APPENDIX B CHAPTER 33 SITE PLANS



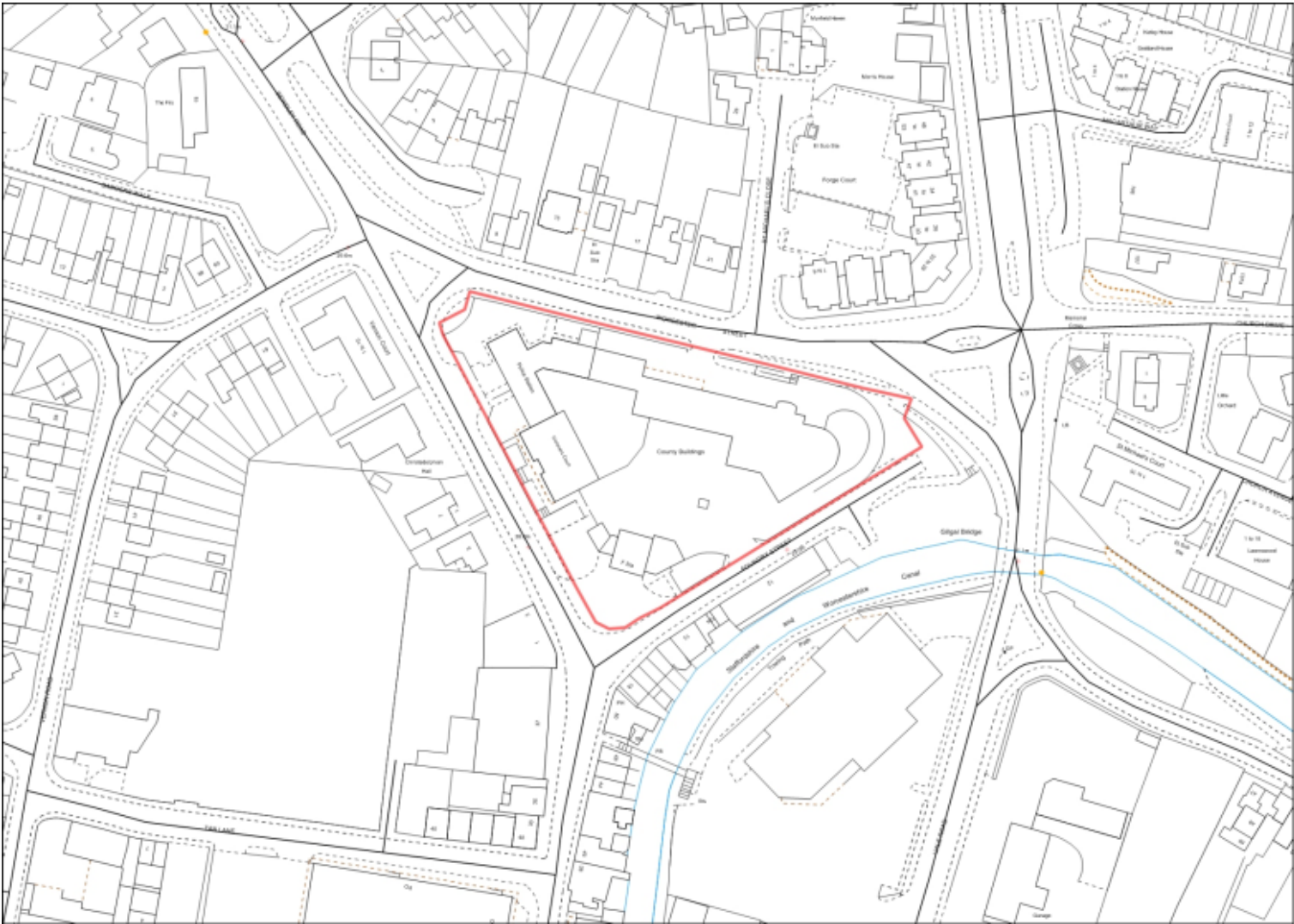
**AKR/20 Former
Carpets of Worth**

APPENDIX B CHAPTER 33 SITE PLANS



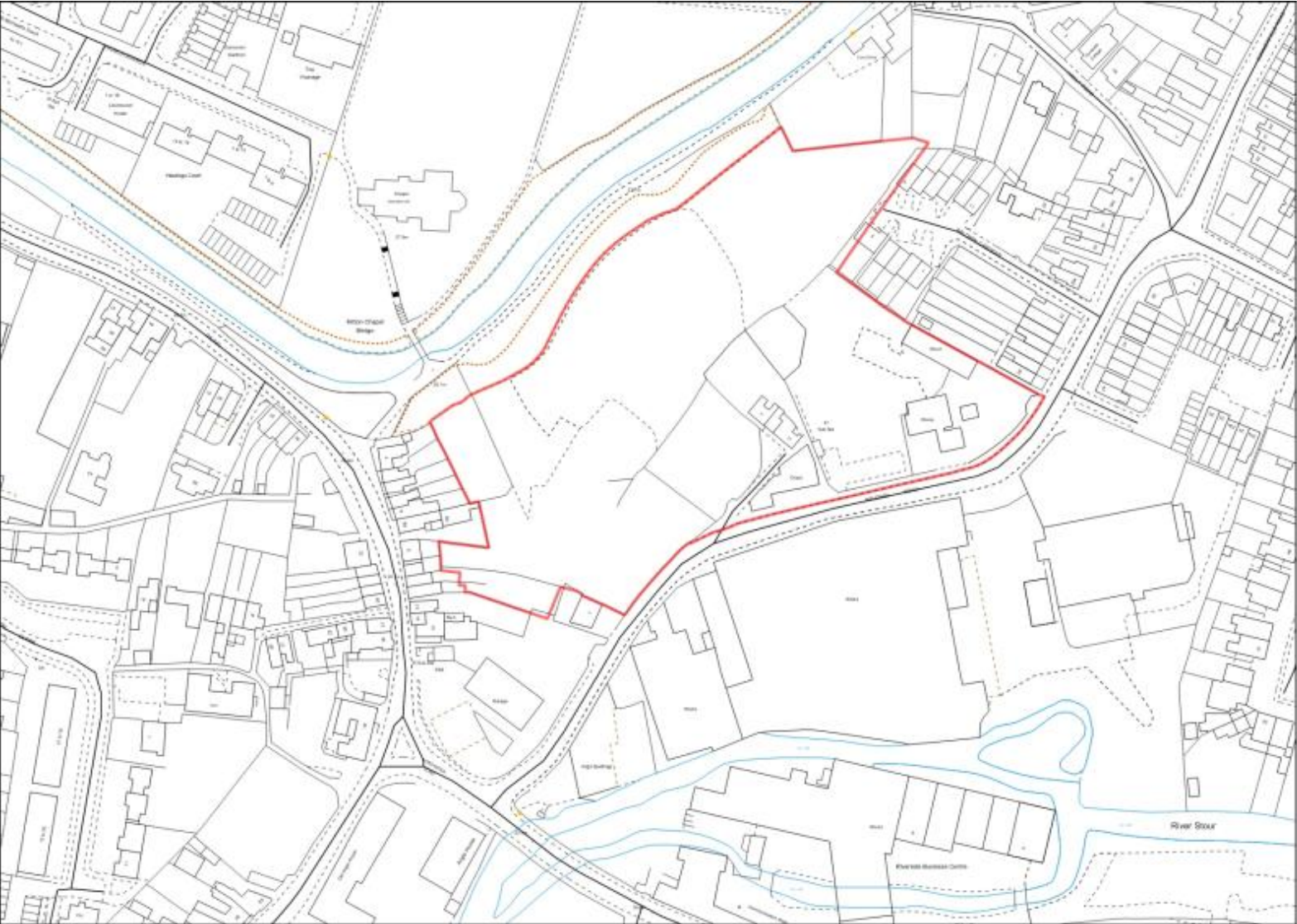
**LI/11 Land west of
former school site
Coniston Crescent**

APPENDIX B CHAPTER 33 SITE PLANS



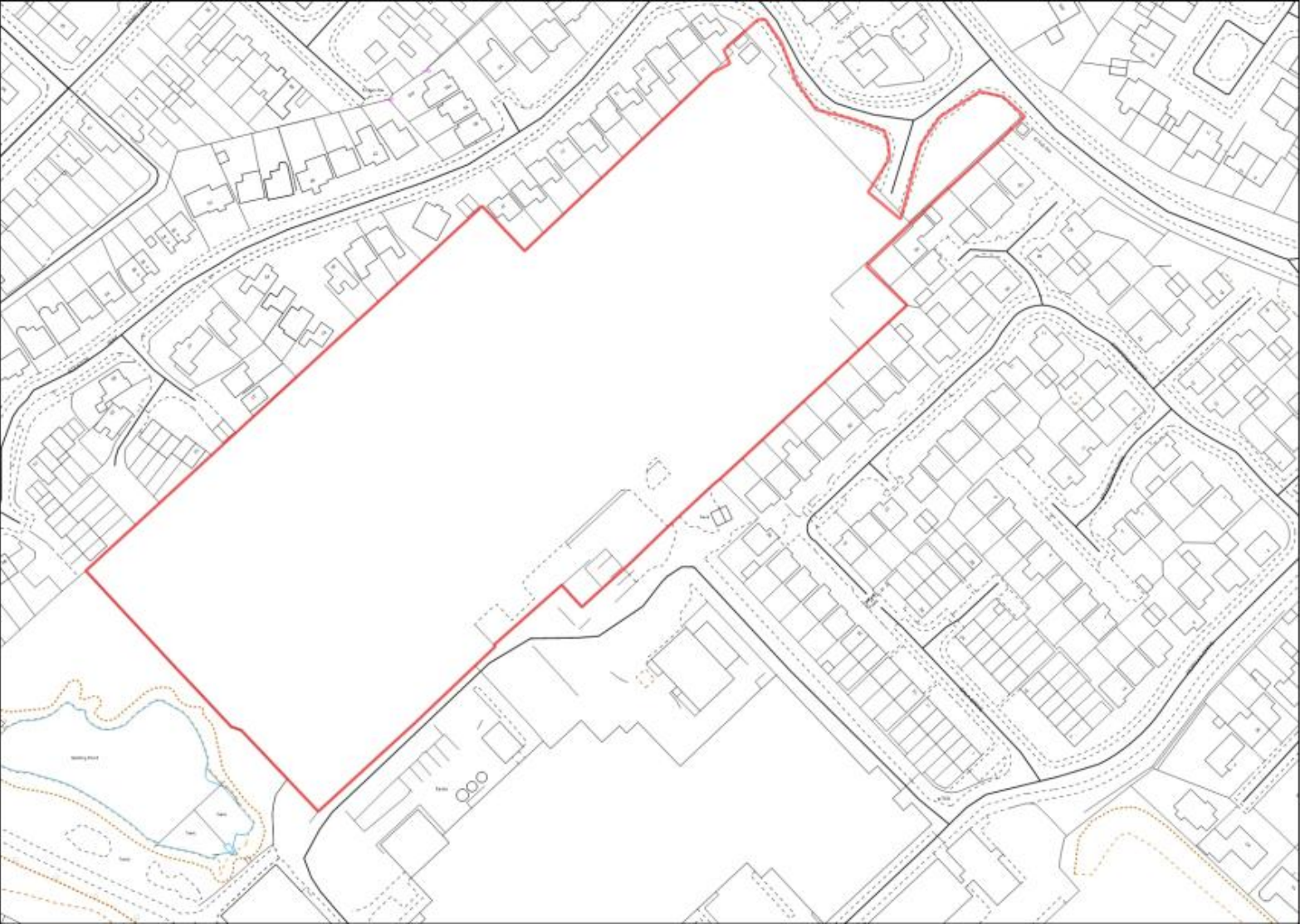
MI/1 County Buildings

APPENDIX B CHAPTER 33 SITE PLANS



MI/5 Baldwin
Road

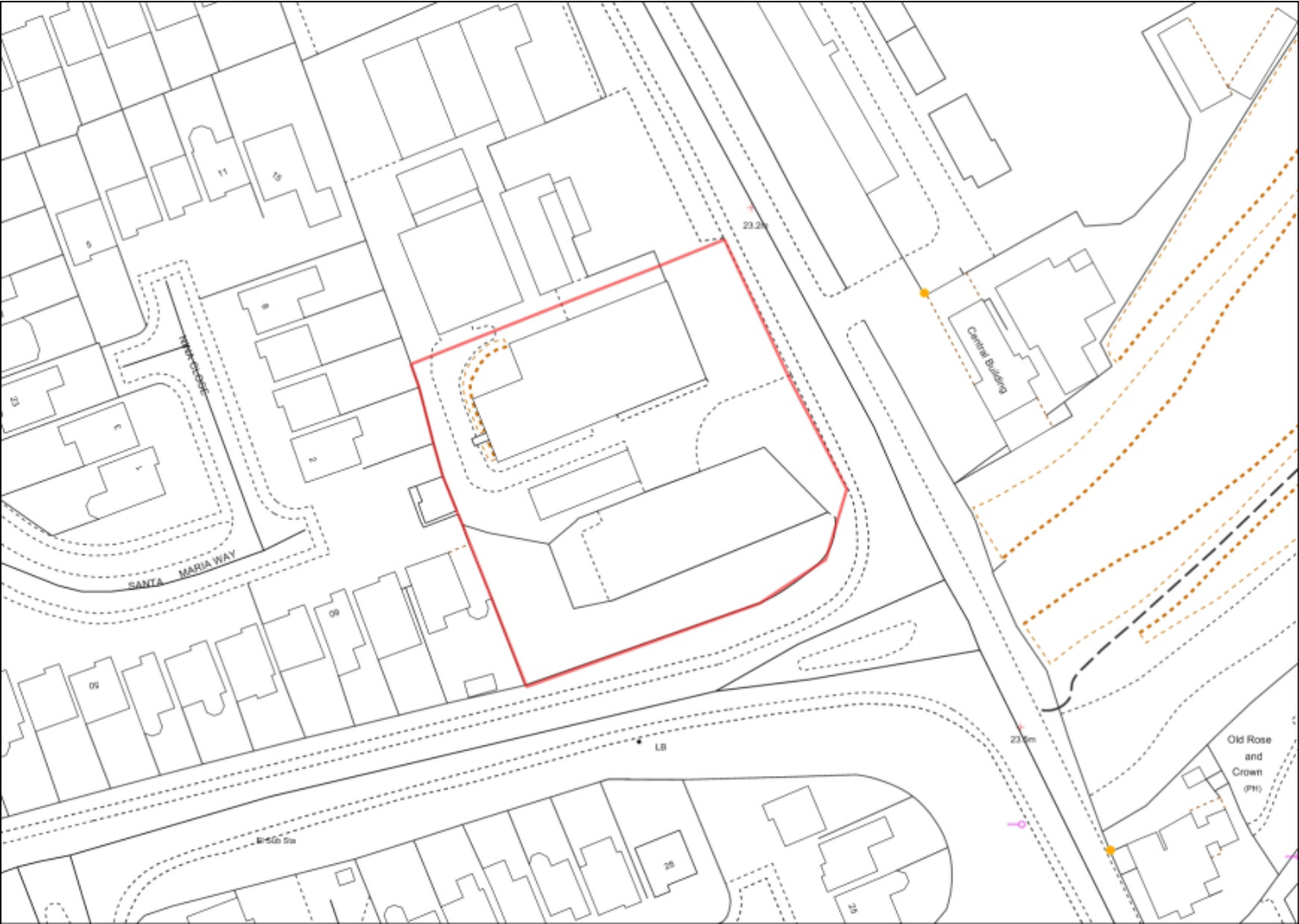
APPENDIX B CHAPTER 33 SITE PLANS



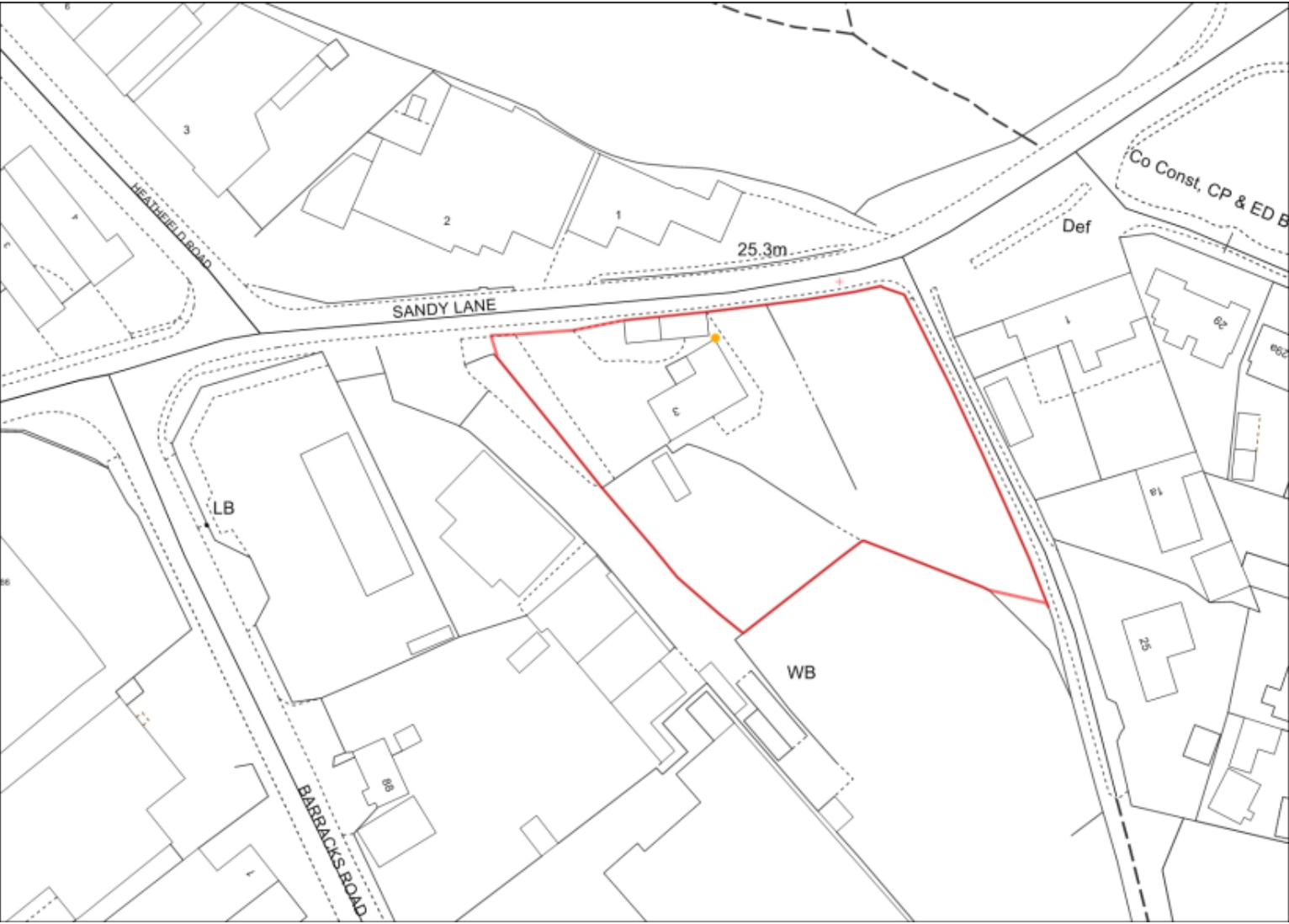
MI/6 Steatite
Way

APPENDIX B CHAPTER 33 SITE PLANS

**MI/7 Worcester
Road Car sales
(southern part)**



APPENDIX B CHAPTER 33 SITE PLANS



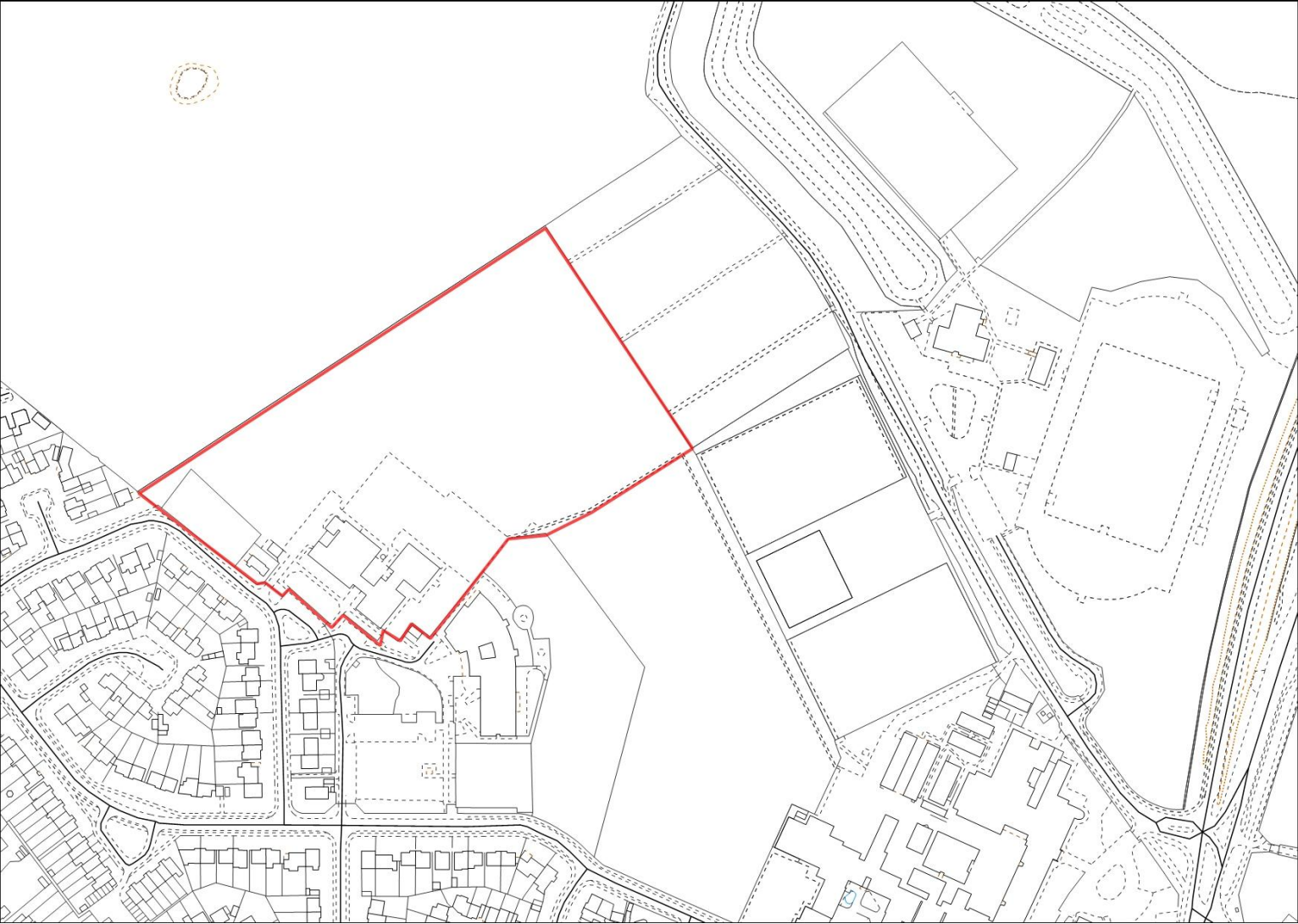
MI/11 Land at 3
Sandy Lane Titton

APPENDIX B CHAPTER 33 SITE PLANS



MI/24 adj. Rock
Tavern Wilden Lane

APPENDIX B CHAPTER 33 SITE PLANS



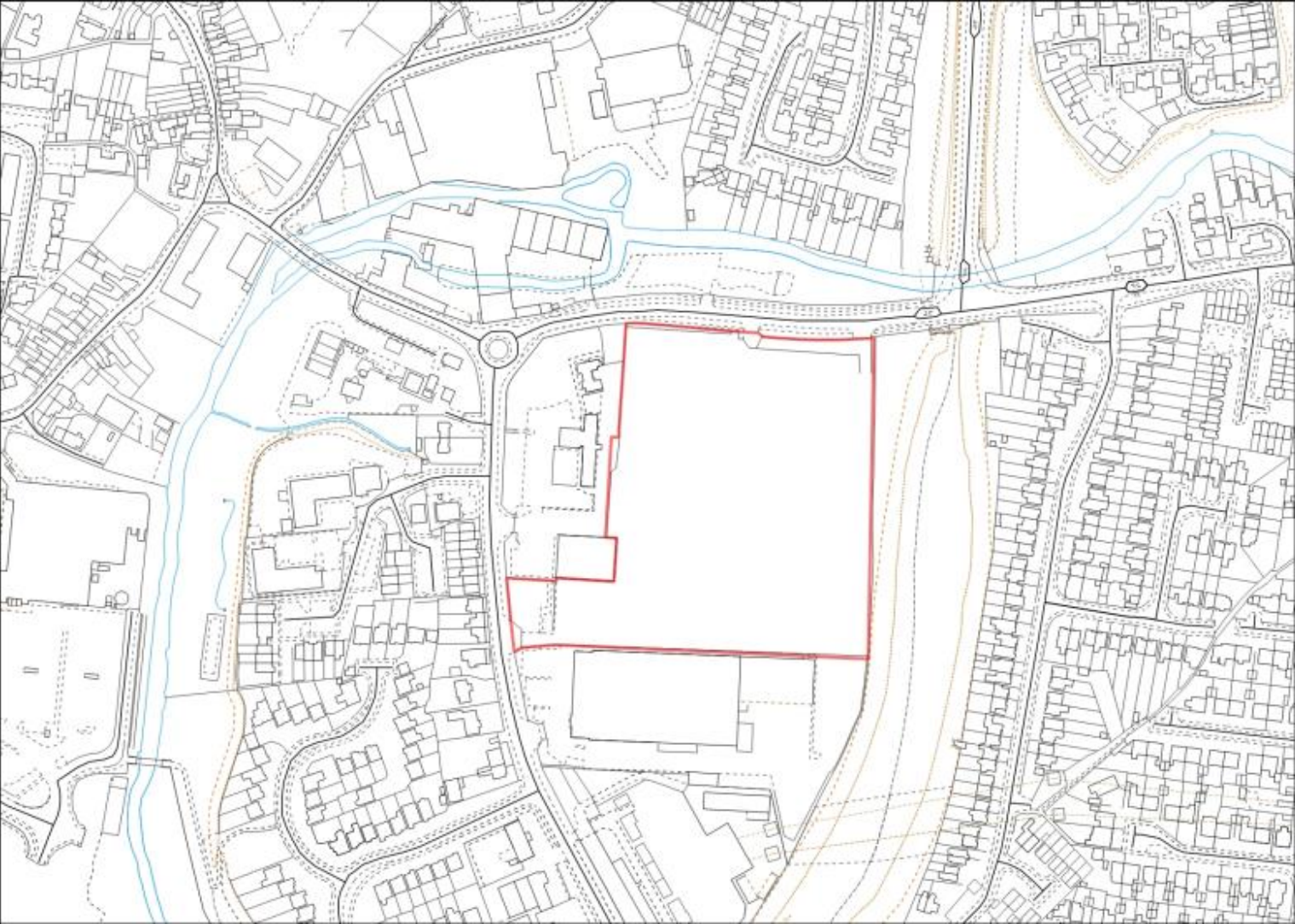
**MI/38 School Site
Coniston Crescent**

APPENDIX B CHAPTER 33 SITE PLANS



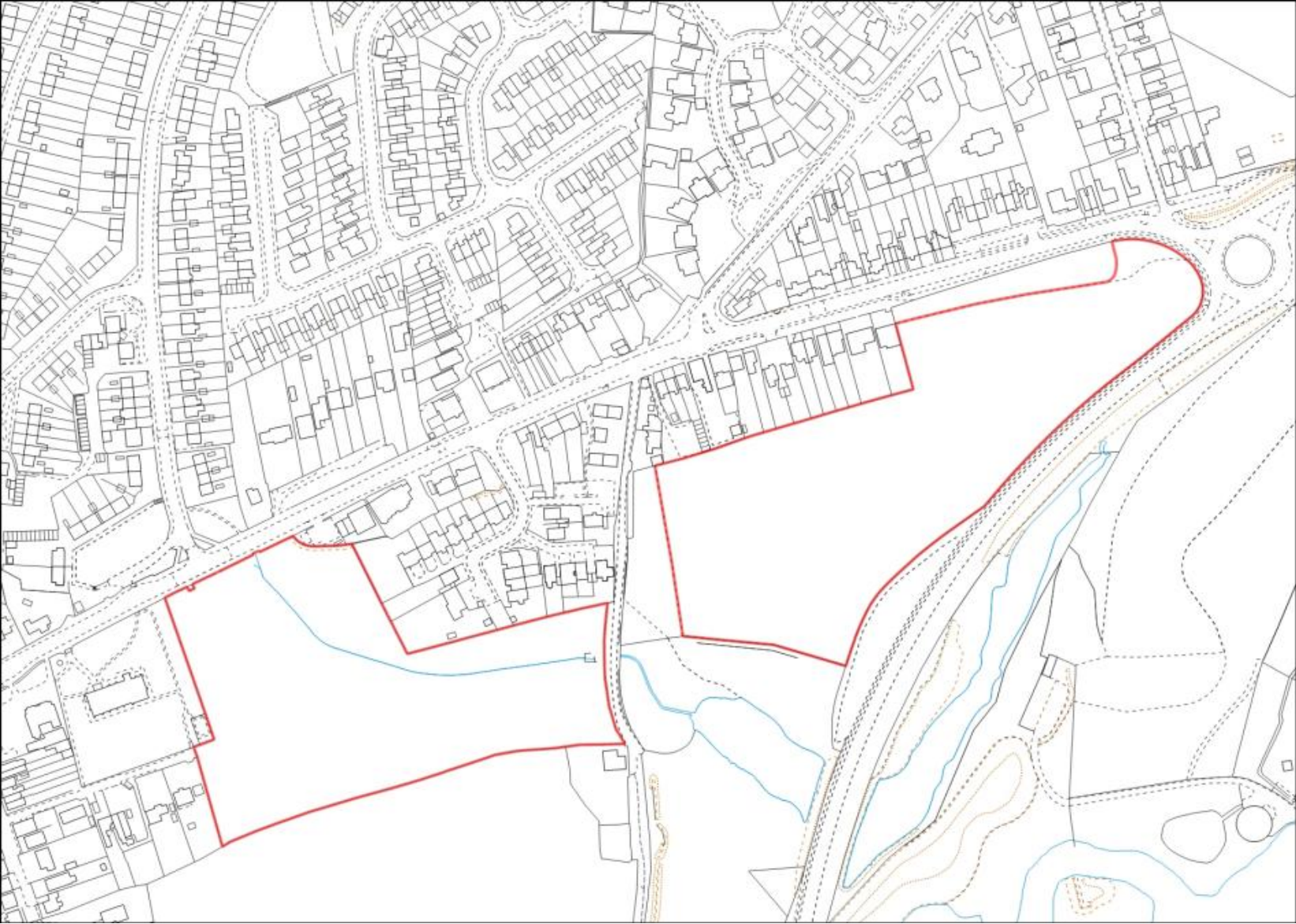
**MI/36 Firs Yard
Wilden Lane**

APPENDIX B CHAPTER 33 SITE PLANS



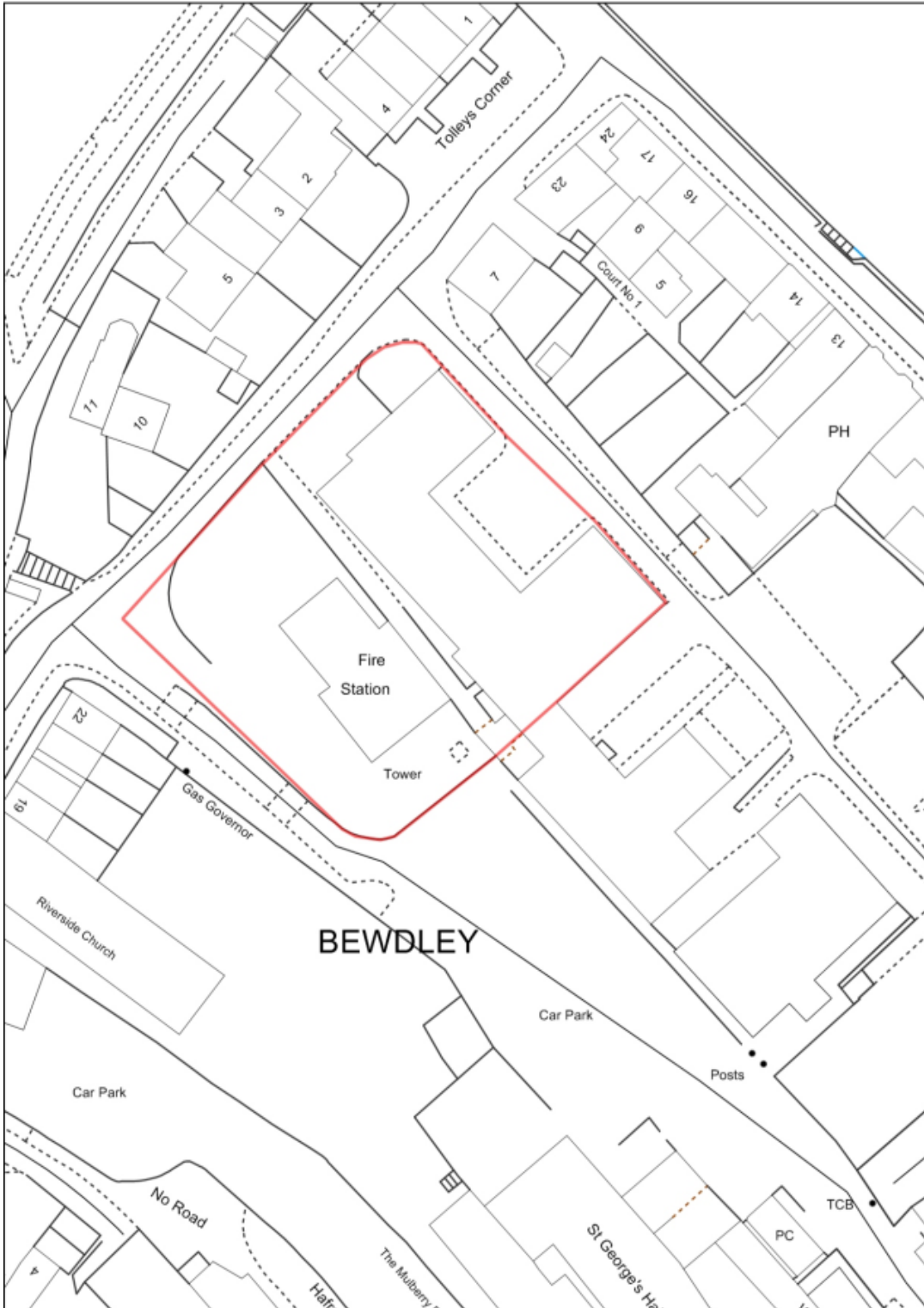
Parsons Chain
MI/3

APPENDIX B CHAPTER 34 SITE PLANS



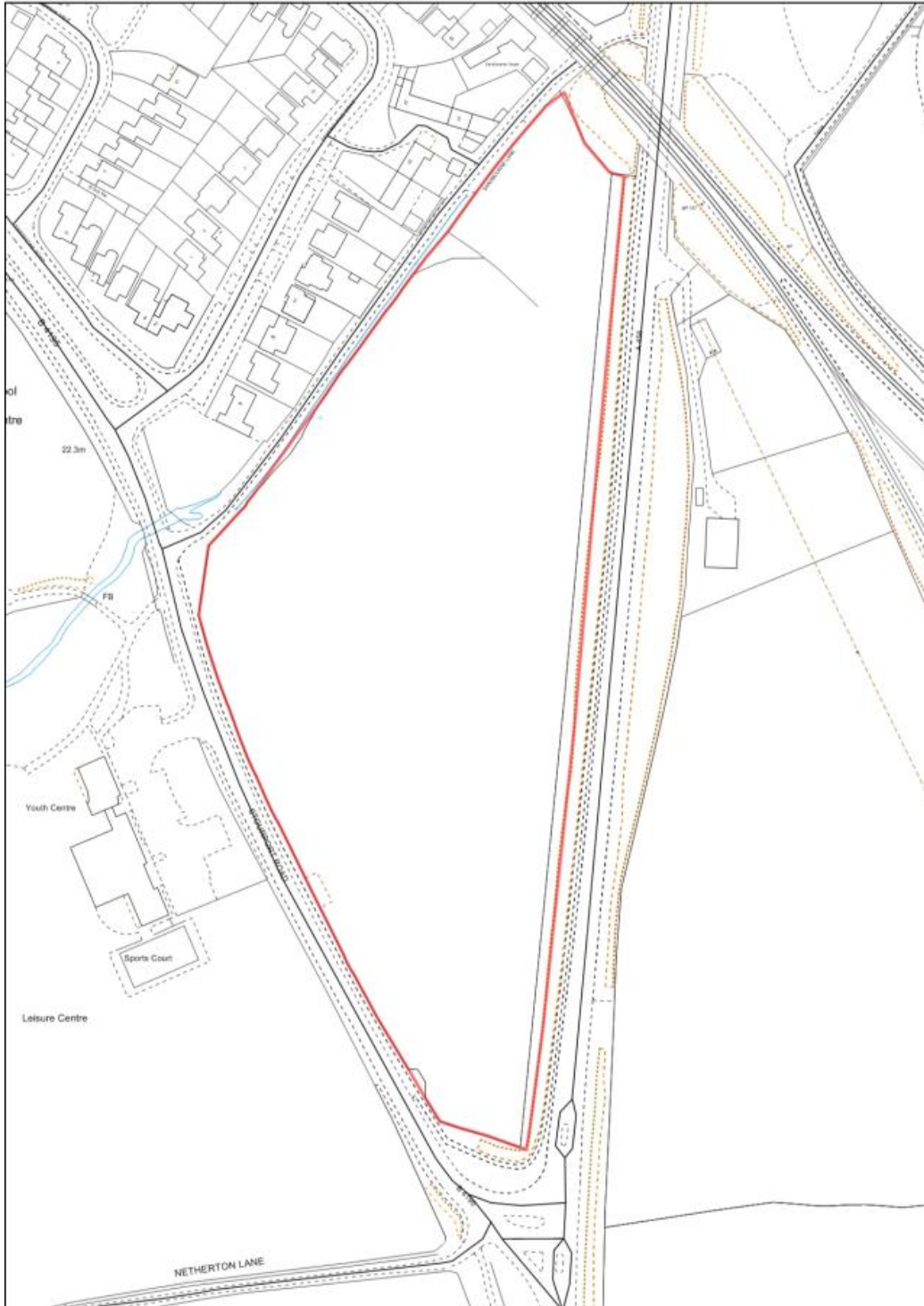
WA/BE/3
Catchem's
End

Bewdley Site Allocations



BR/BE/1 Bewdley Fire Station

APPENDIX B CHAPTER 34 SITE PLANS



WA/BE/1 Stourport Road Triangle

APPENDIX B CHAPTER 34 SITE PLANS



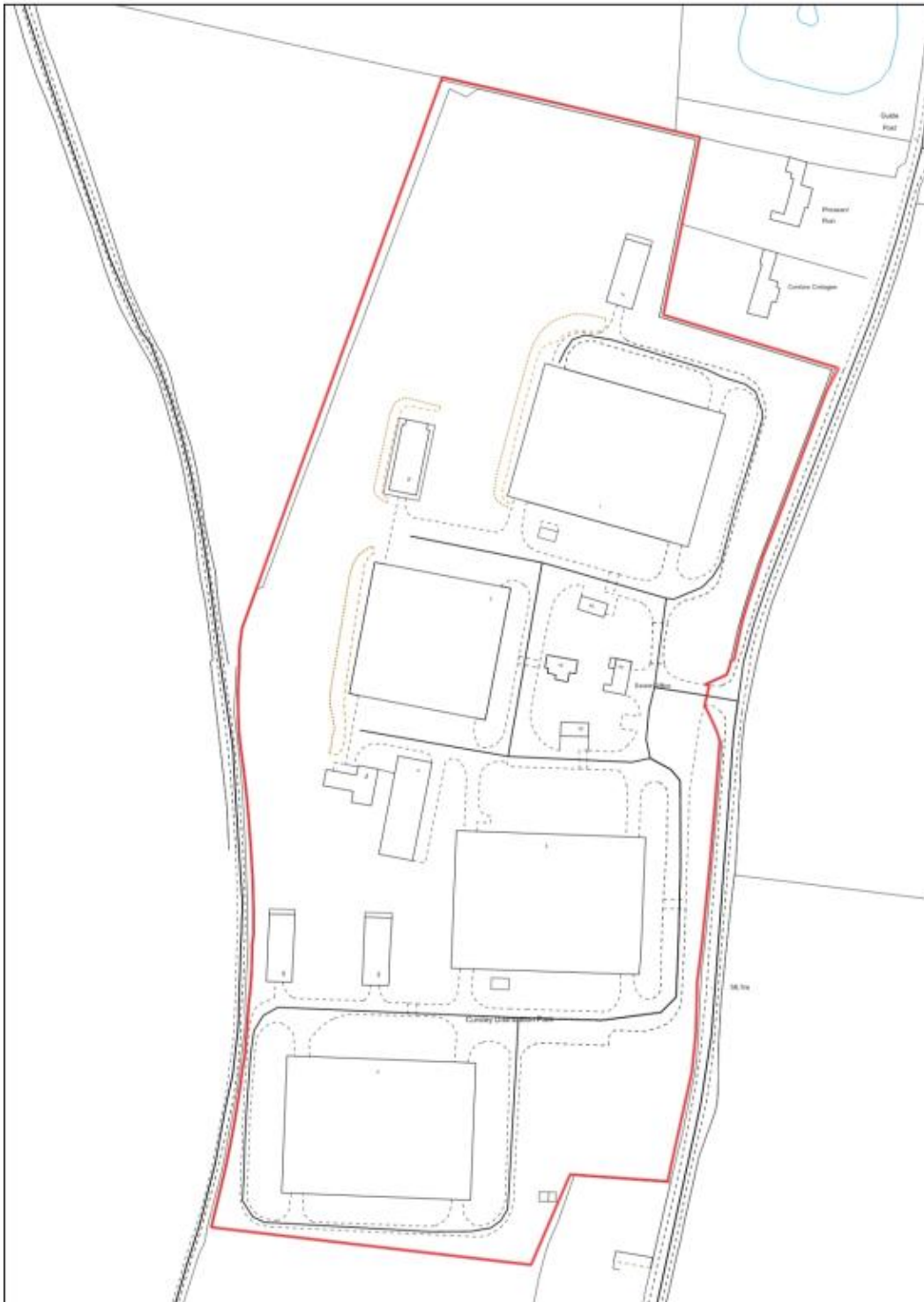
WA/BE/5 Land south of Habberley Road

Previously Developed Sites in the Green Belt

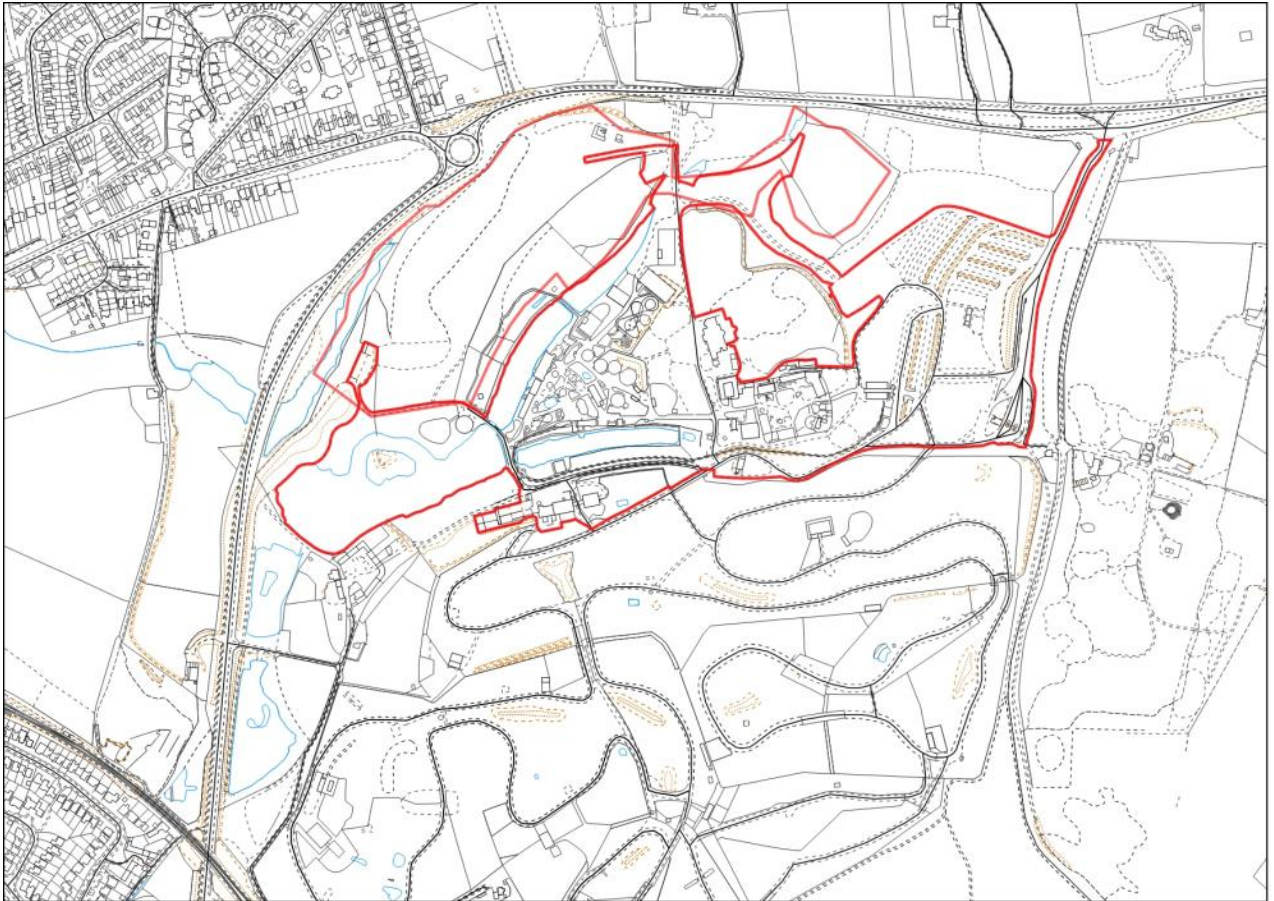


Rushock Trading Estate

APPENDIX B CHAPTER 35 SITE PLANS

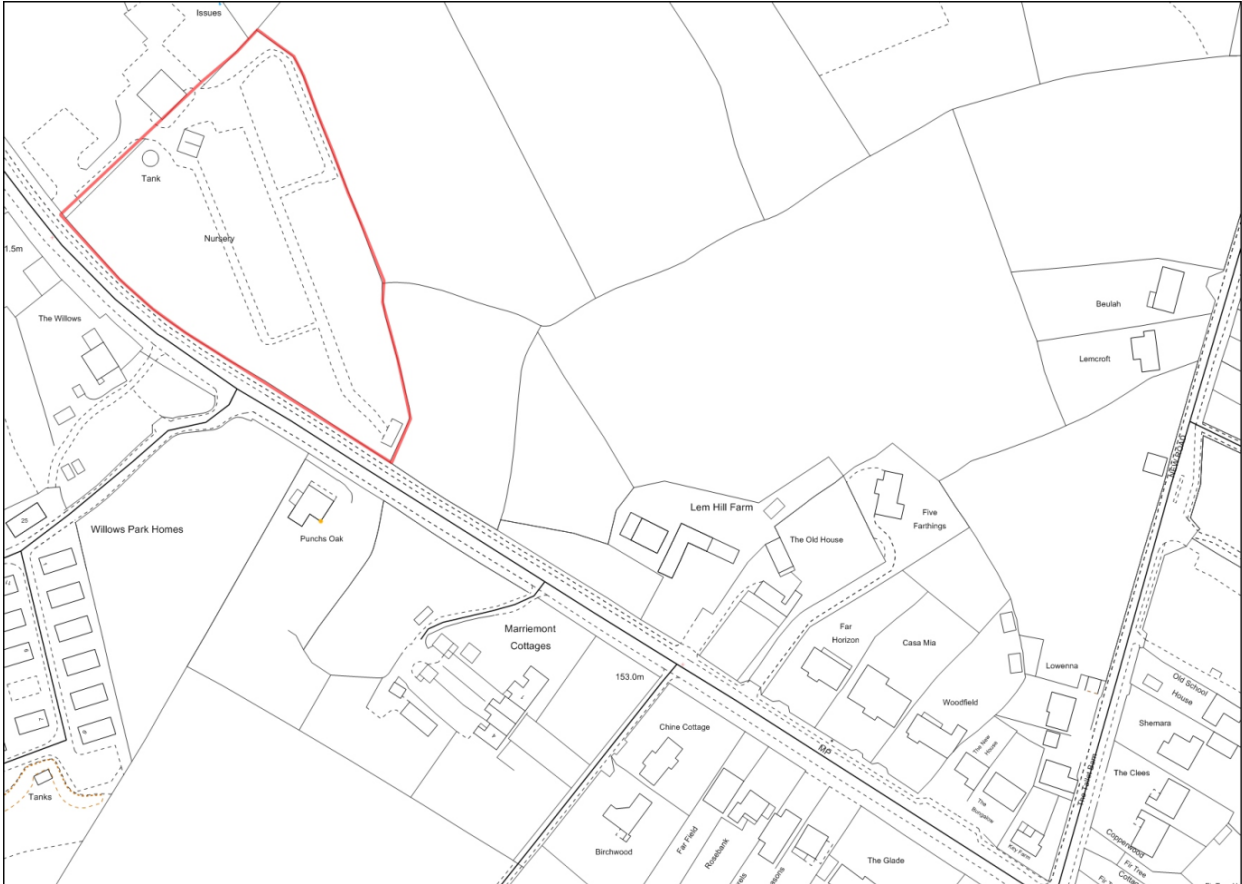


Cursley Distribution Park



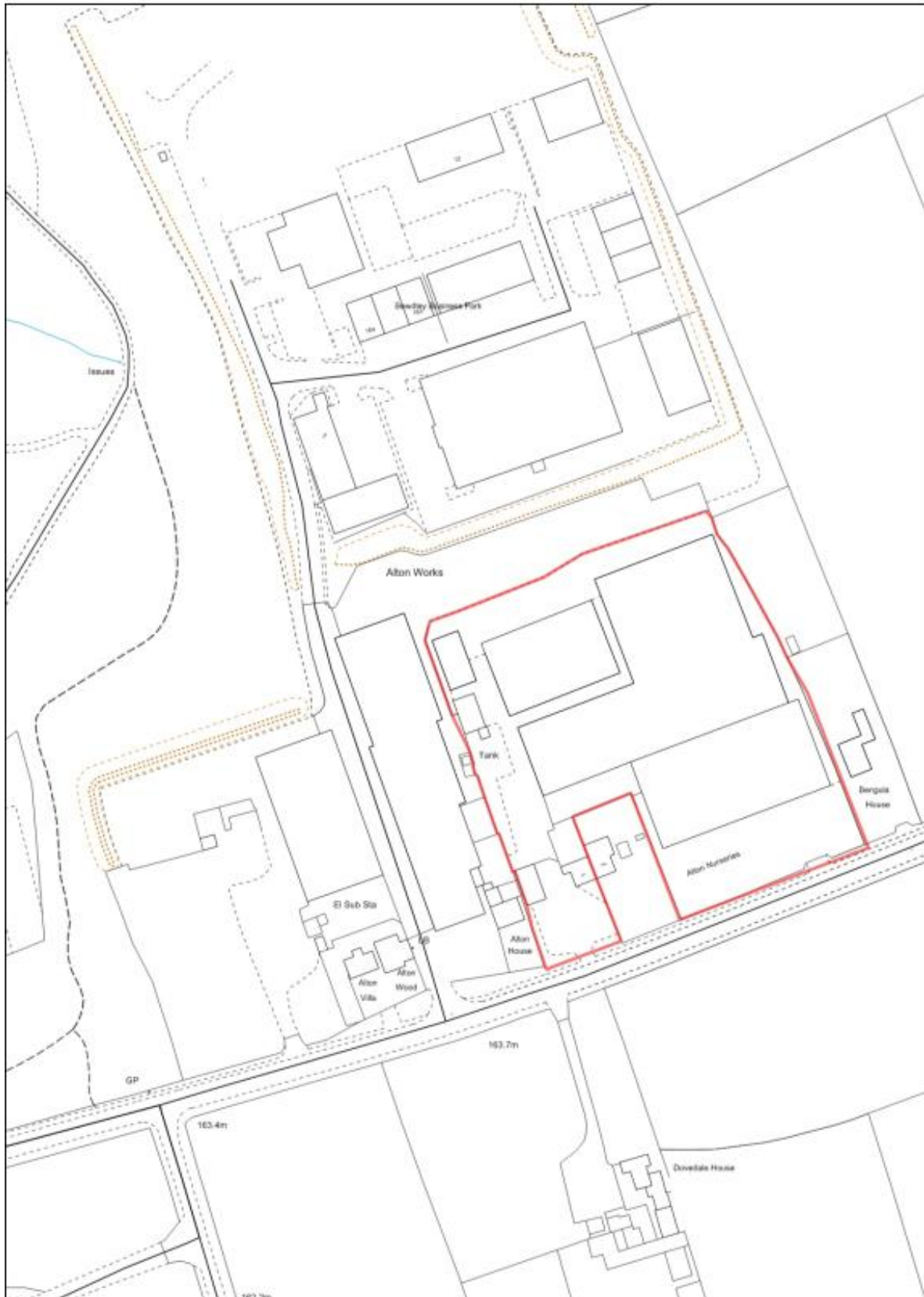
West Midlands Safari and Leisure Park

Allocations in Rural Settlements



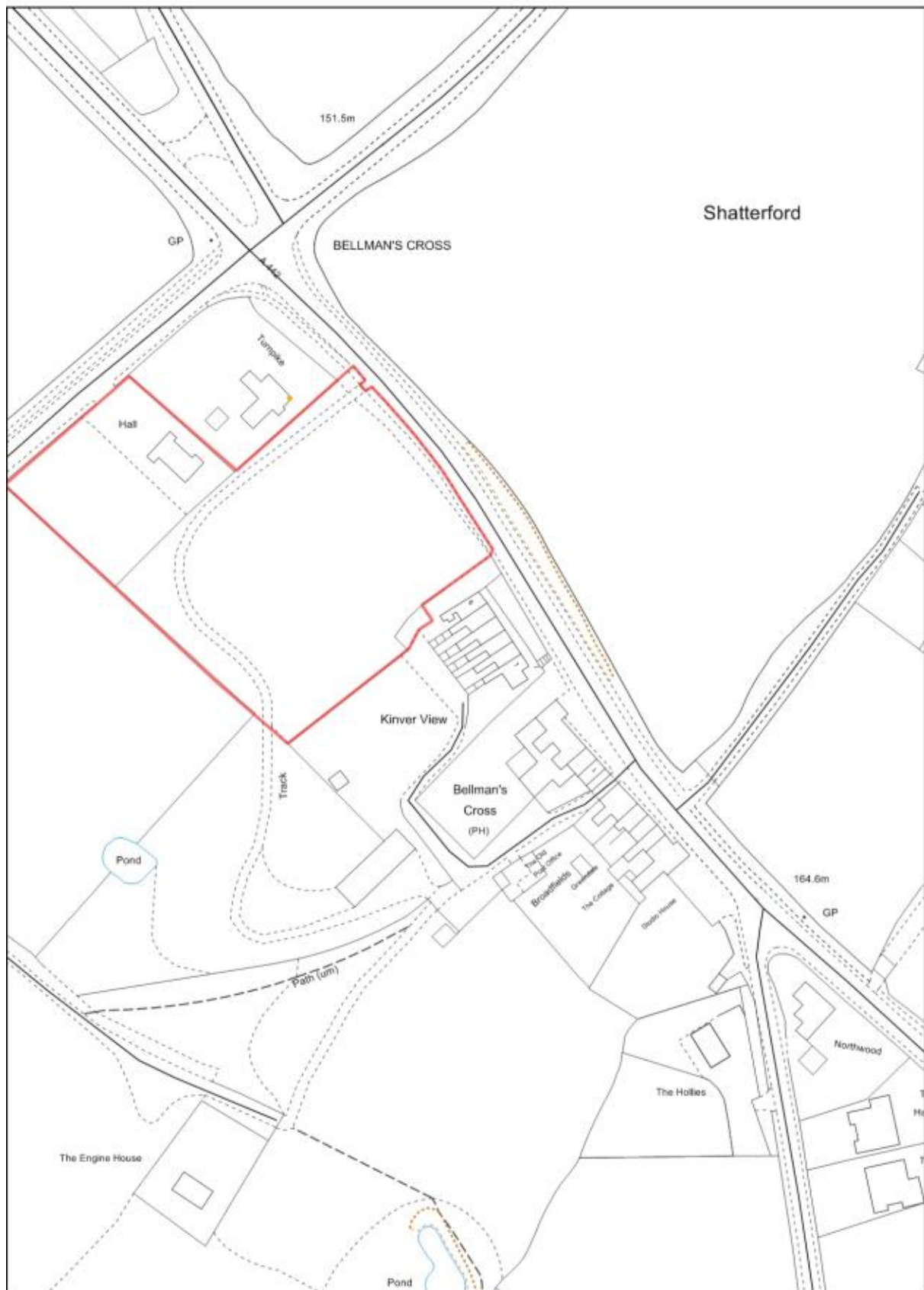
BR/RO/2 Lem Hill Nurseries Far Forest

APPENDIX B CHAPTER 36 SITE PLANS



BR/RO/21 Alton Nurseries Long Bank

APPENDIX B CHAPTER 36 SITE PLANS



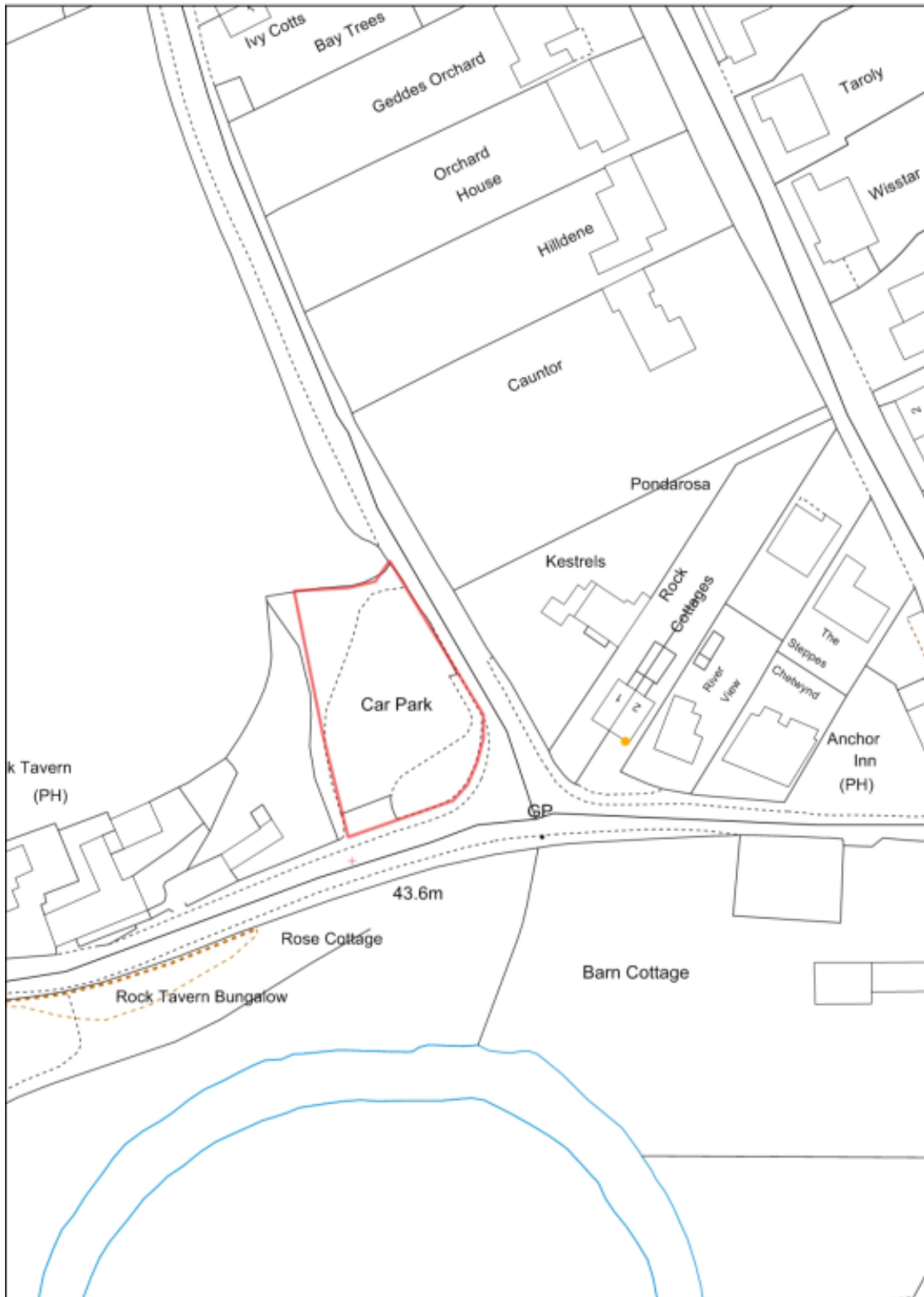
WA/UA/1 Bellman's Cross Shatterford

APPENDIX B CHAPTER 36 SITE PLANS



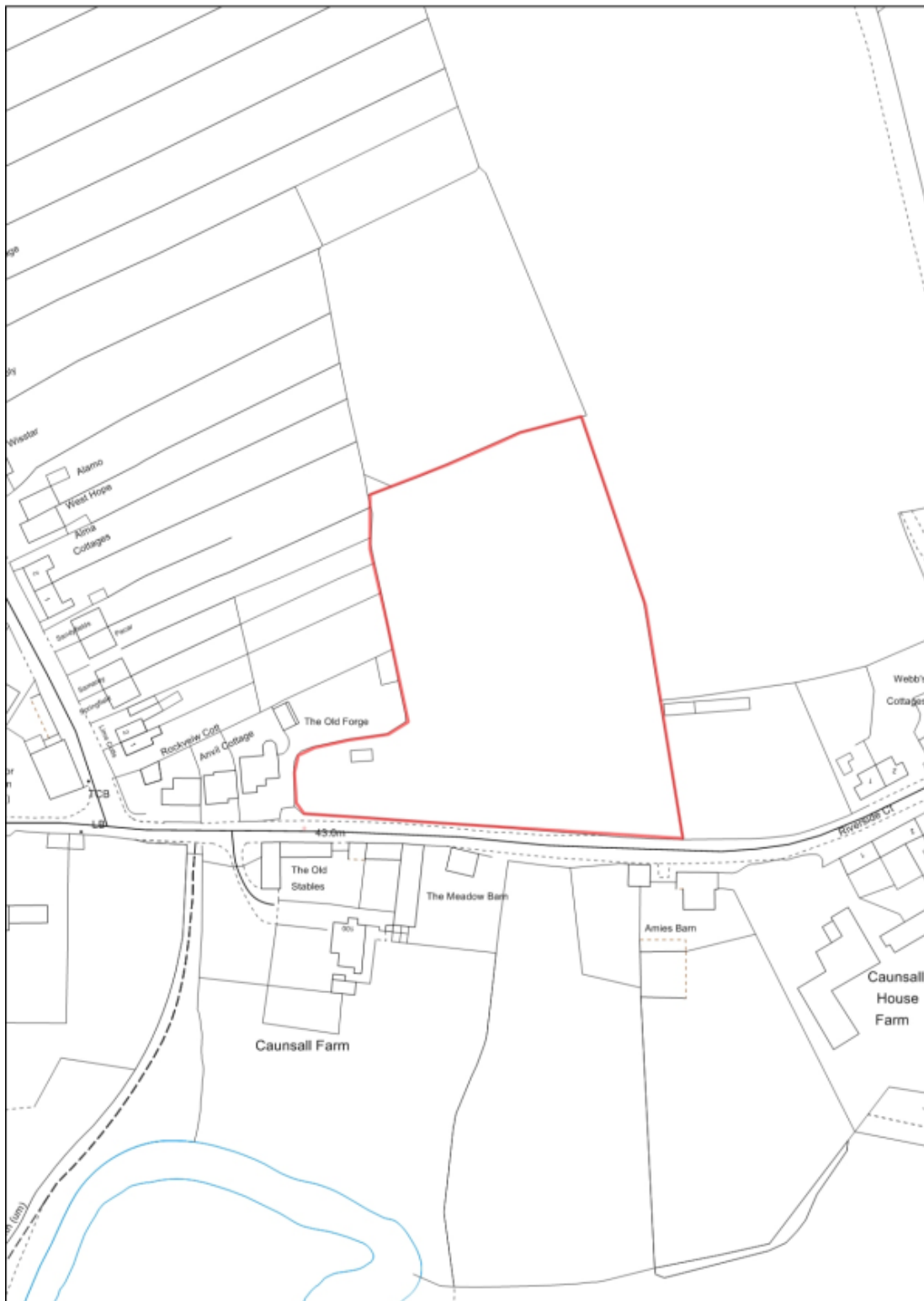
WA/UA/6 Red Lion Car Park

APPENDIX B CHAPTER 36 SITE PLANS

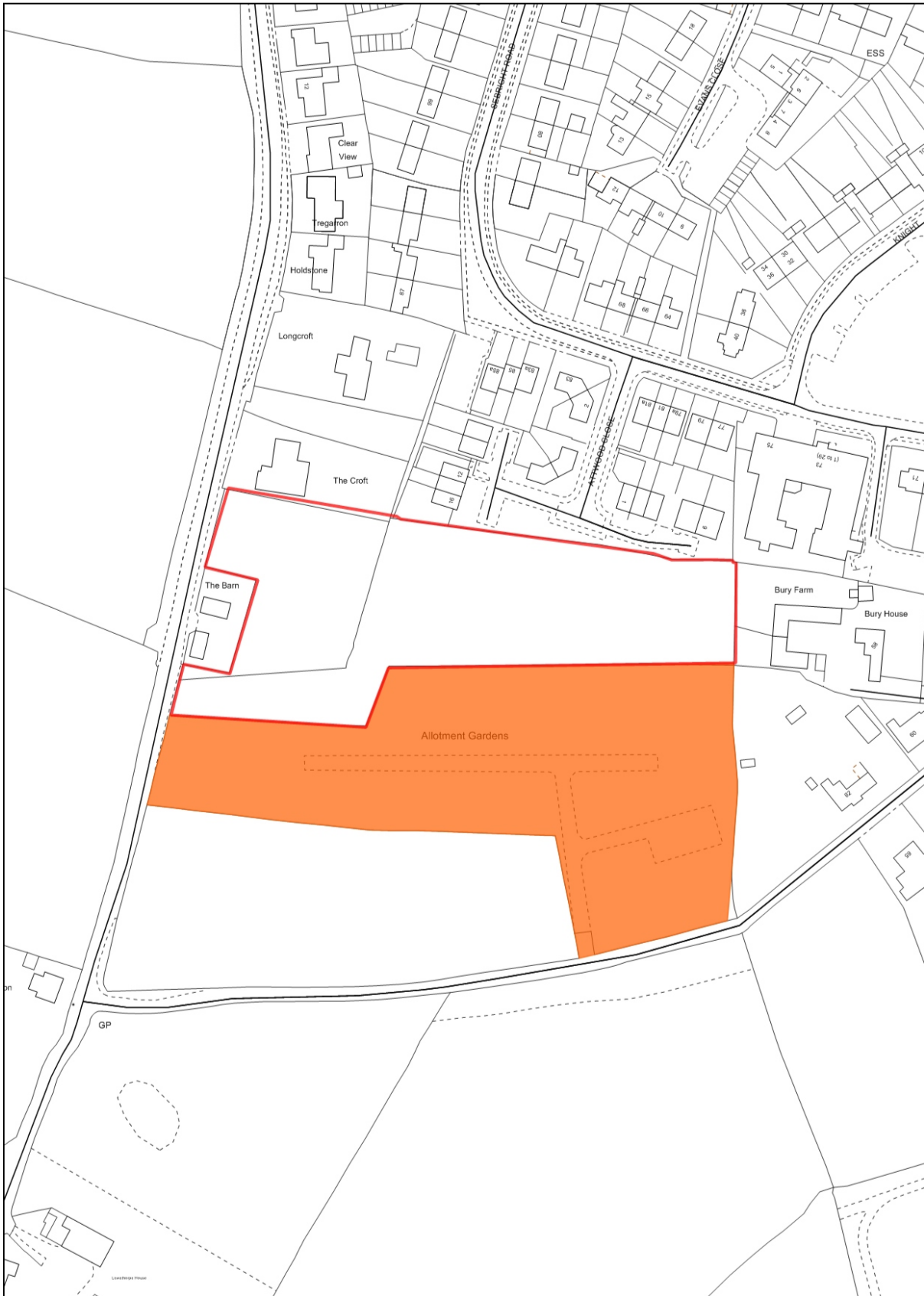


WFR/WC/36 Rock Tavern Car Park Causall

APPENDIX B CHAPTER 36 SITE PLANS



WFR/WC/37 Land at Caunsall Road Caunsall



WFR/WC/22 Land at Low Lane Fairfield. Northern parcel highlighted in red is allocated as a Reserved Housing Site. Site shaded orange is allocated as allotments