

- NFCDD Defences
- Main Rivers
- Ordinary Watercourses
- Canal
- Development Sites**
- Sites Carried Forward from Level 1 SFRA
- Additional Development Sites
- SHLAA Sites
- Flood Zone 3b Wyre Forest
- Flood Zone 3 Wyre Forest
- Flood Zone 2 Wyre Forest

Title:
Flood Zones and Development Sites in Bewdley

Project:
Wyre Forest District Strategic Flood Risk Assessment

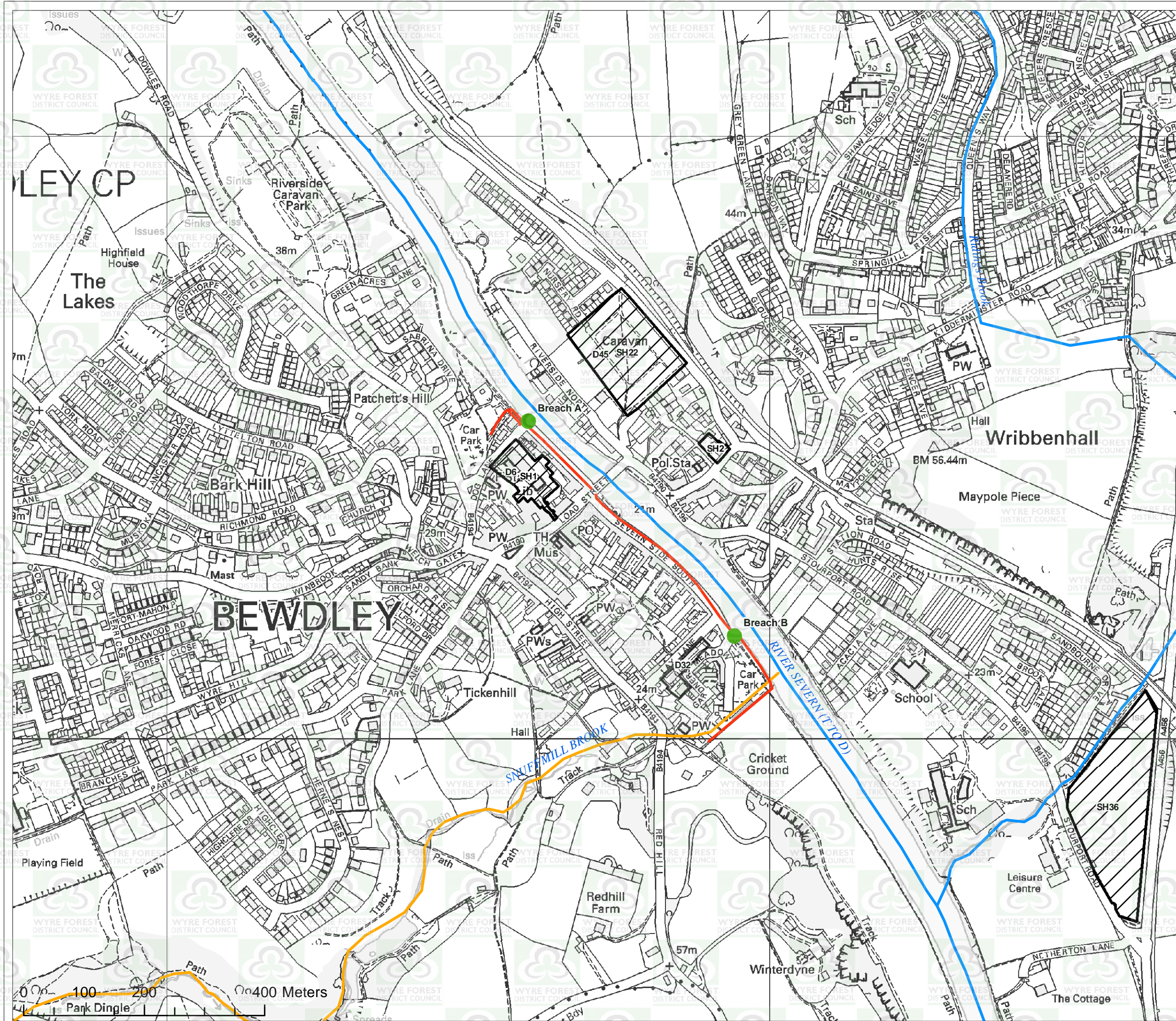
Client:
Wyre Forest District Council

Date:
February 2010

Scale:
1:6,000 @ A3

Figure:
25

ROYAL HASKONING



- Key:
- Breach Locations
 - NFCDD Raised Defences
 - Main Rivers
 - Ordinary Watercourses
 - Canal
 - Development Sites

Title:
Bewdley Breach Locations

Project:
Wyre Forest District
Strategic Flood Risk Assessment

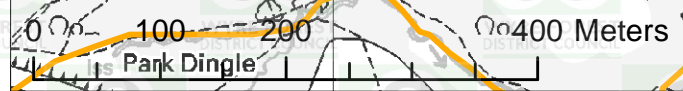
Client:
Wyre Forest District Council

Date:
August 2009

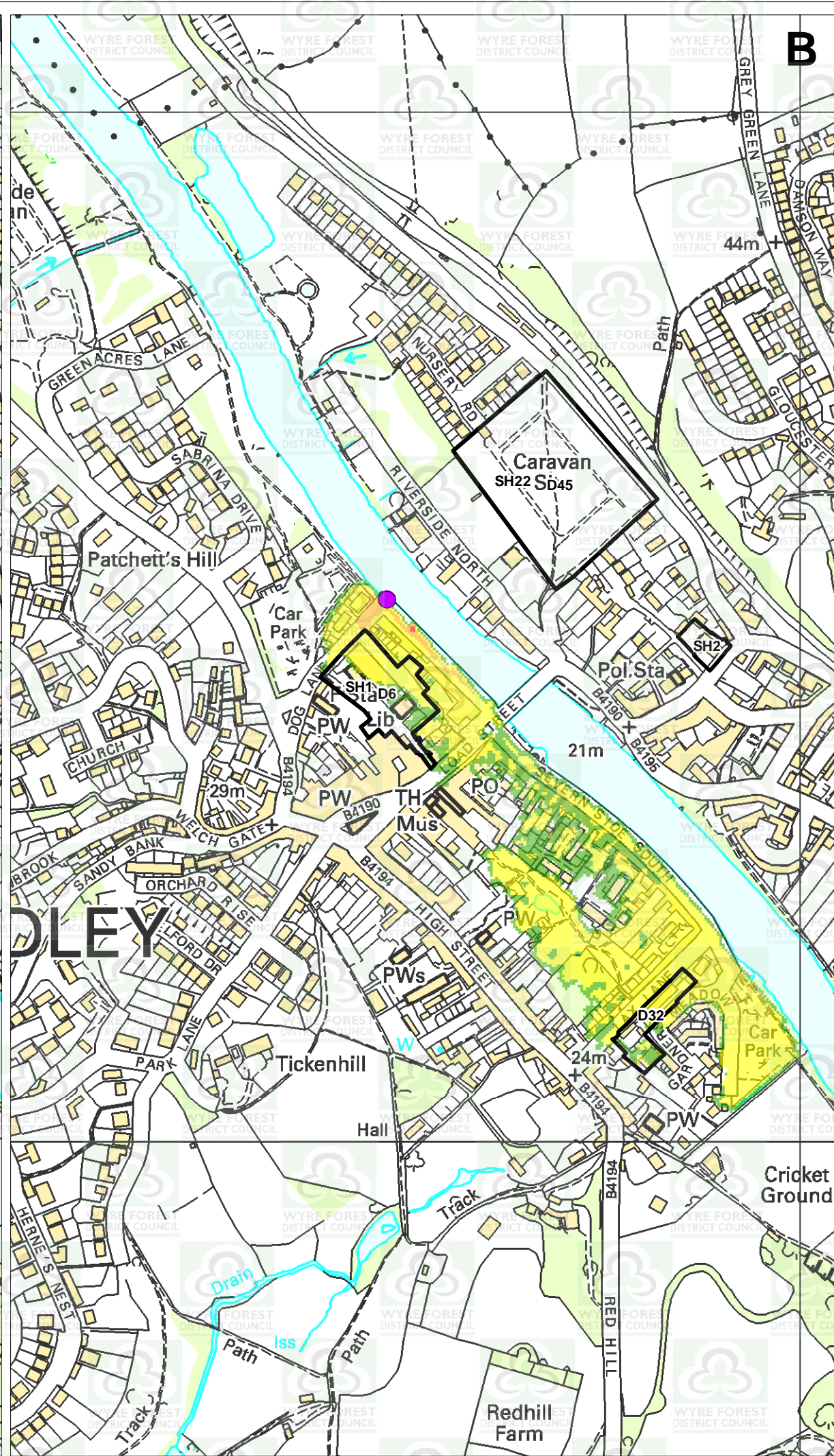
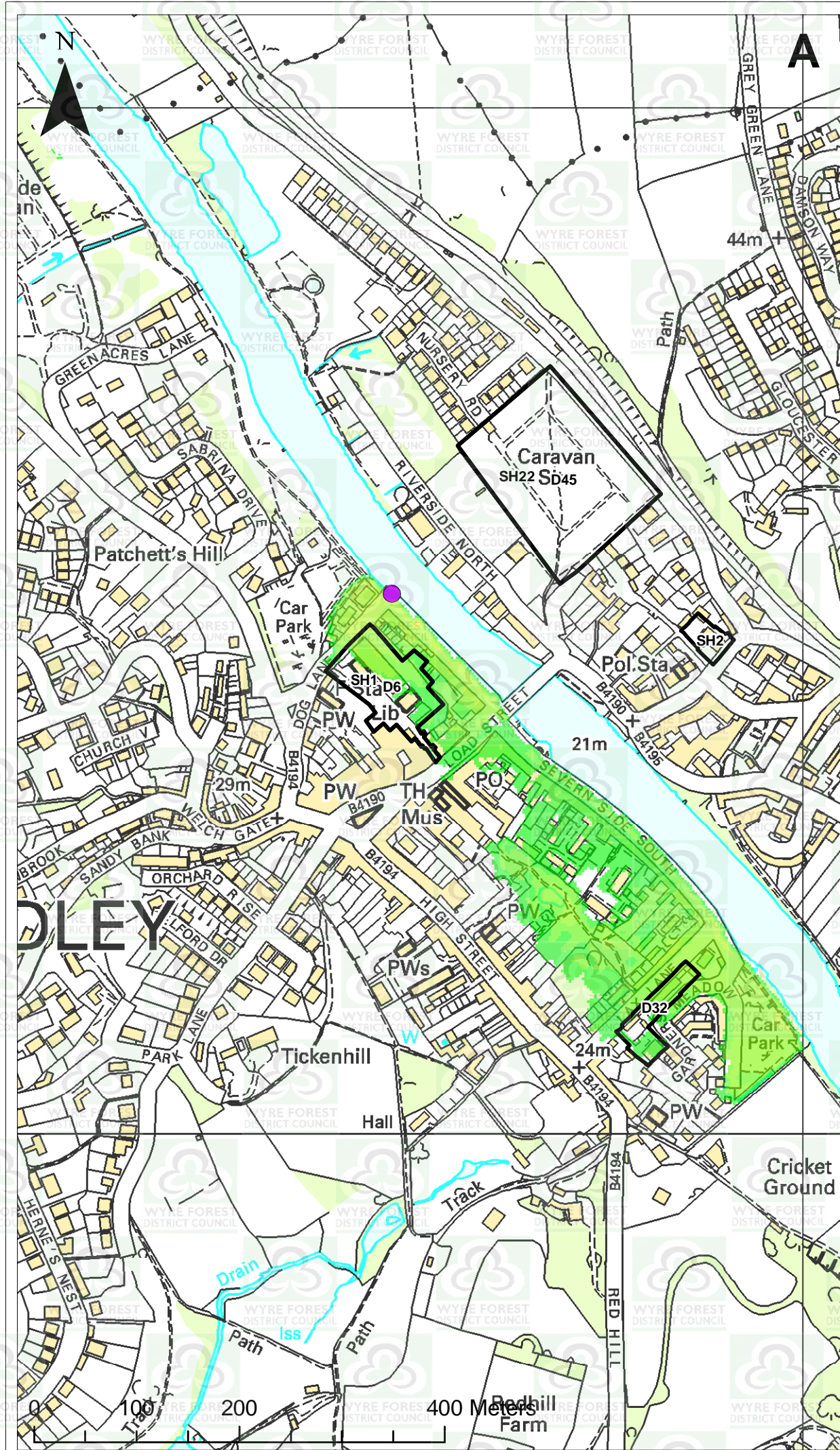
Scale:
1:6,000 @ A3

Figure:
26

ROYAL HASKONING



109161211 Technical_Data\F3 - GIS Data\Projects



Key:

- Breach Location
- Development Sites
- Main Rivers

A - Depth (meters)

0 - 0.5	2.5 - 3
0.5 - 1	3 - 3.5
1 - 1.5	3.5 - 4
1.5 - 2	4 - 4.5
2 - 2.5	4.5 - 5
5 - >	

B - Hazard

Low
Moderate
Significant
Extreme

Title:
Bewdley Flood Depth and Hazard
1% AEP
Breach A

Project:
Wyre Forest District
Strategic Flood Risk Assessment

Client:
Wyre Forest District Council

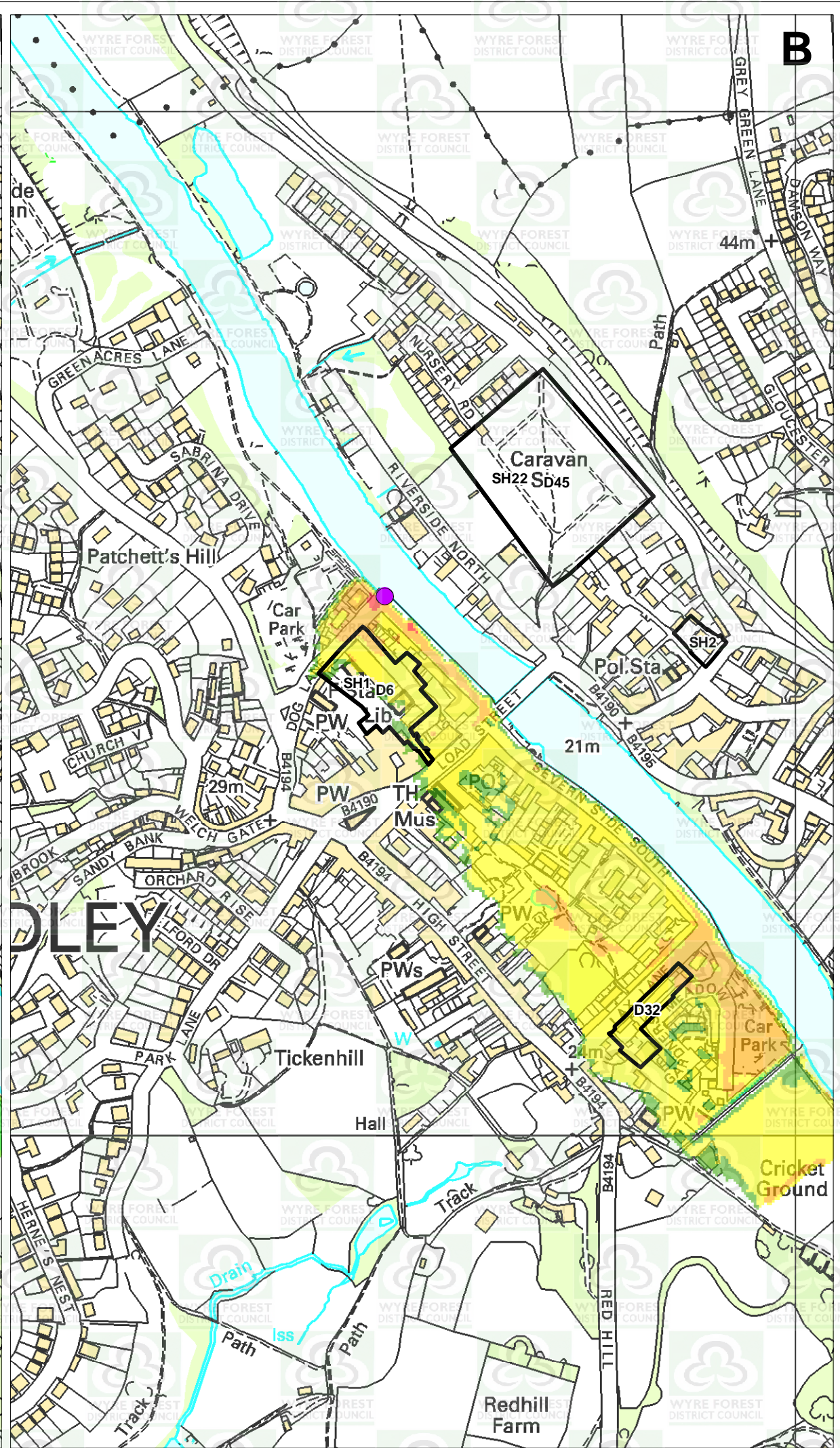
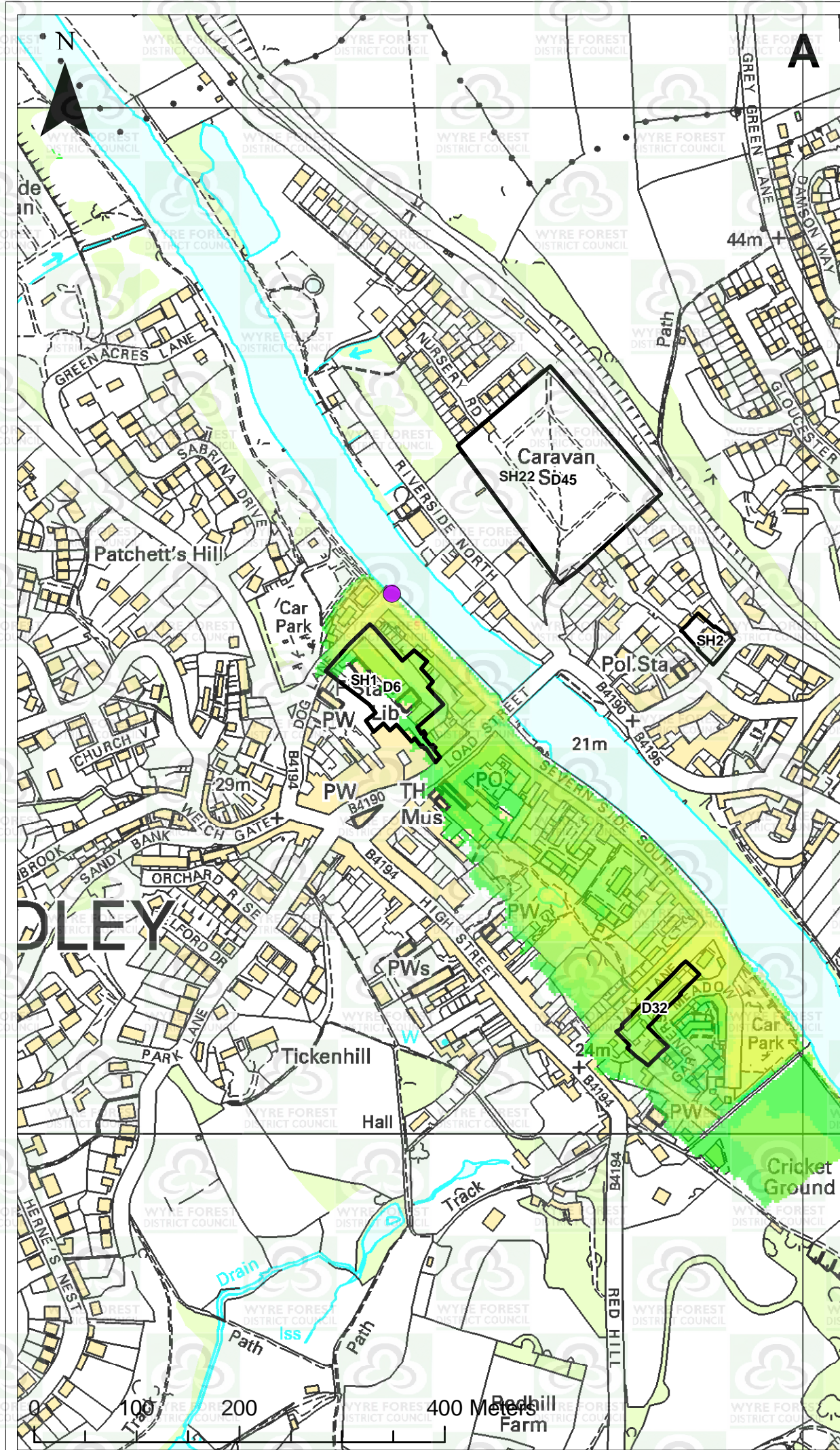
Date:
February 2010

Scale:
1:5,000 @ A3

Figure:
27a

ROYAL HASKONING
WYRE FOREST DISTRICT COUNCIL

I:\916121\Technical Data\F3 - GIS Data\Projects\Level 2



Key:

- Breach Location
- Development Sites
- Main Rivers

A - Depth (meters)

	0 - 0.5		2.5 - 3
	0.5 - 1		3 - 3.5
	1 - 1.5		3.5 - 4
	1.5 - 2		4 - 4.5
	2 - 2.5		4.5 - 5
	5 - >		

B - Hazard

- Low
- Moderate
- Significant
- Extreme

Title:
Bewdley Flood Depth and Hazard
1% AEP With Climate Change
Breach A

Project:
Wyre Forest District
Strategic Flood Risk Assessment

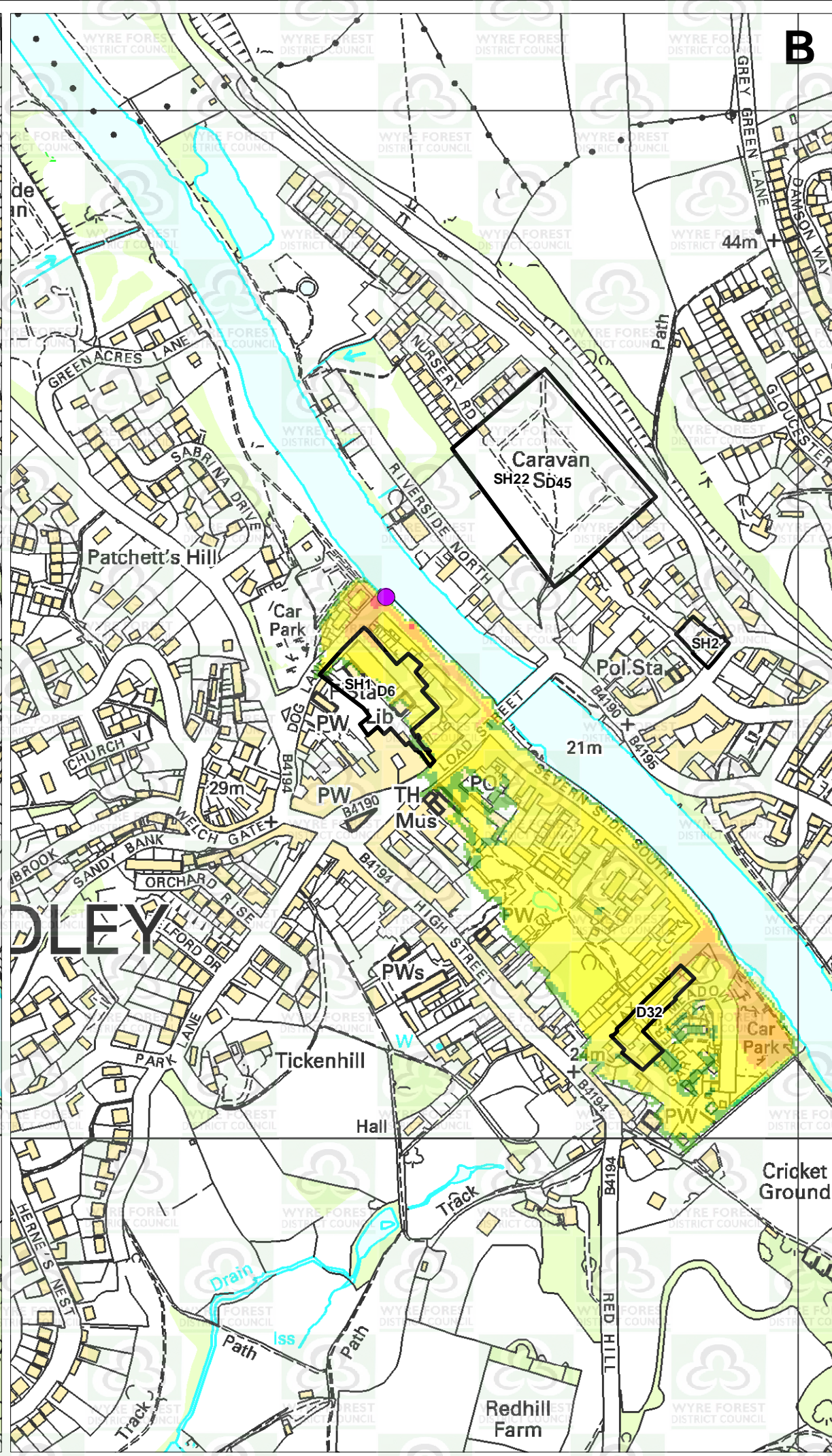
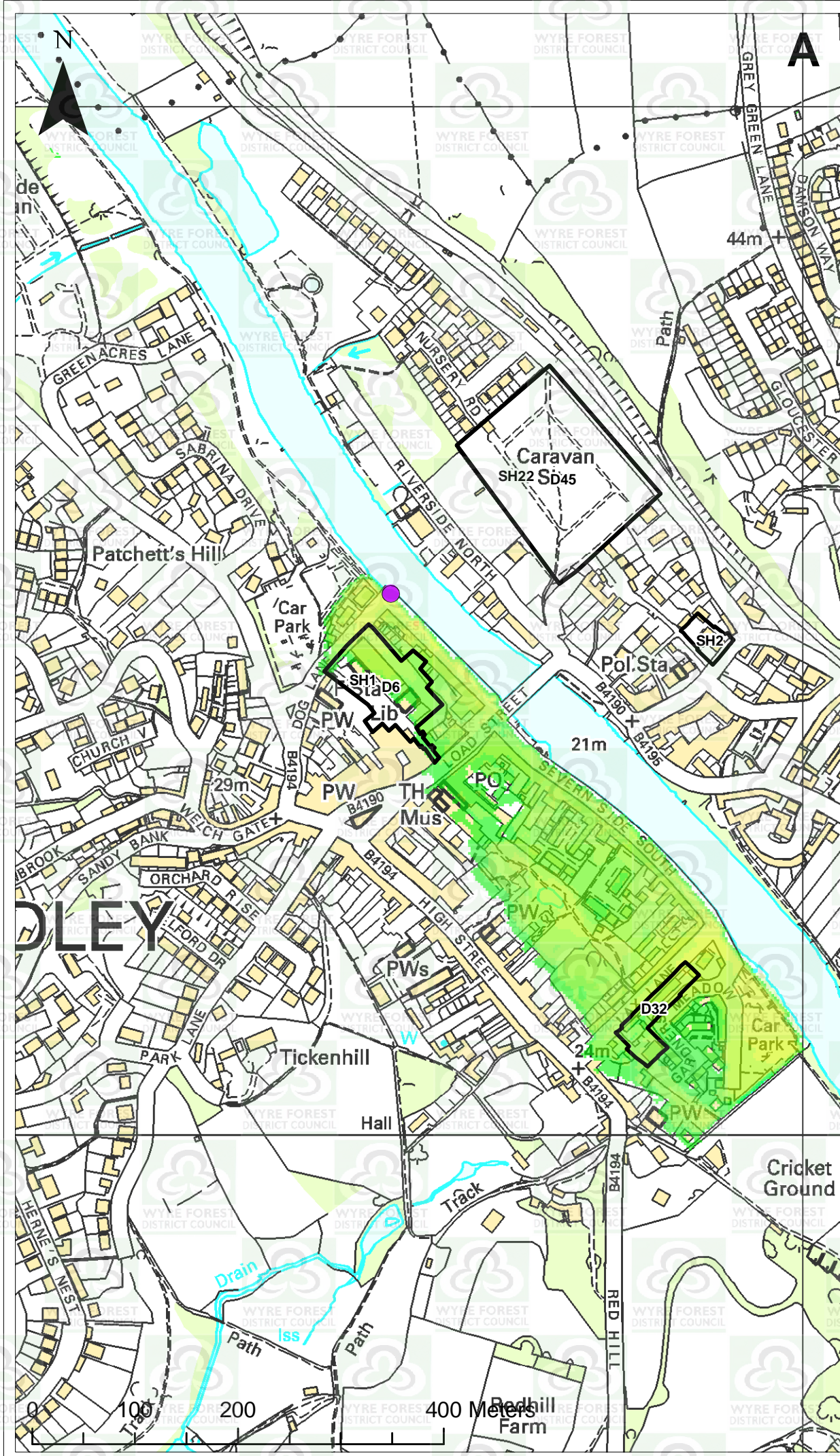
Client:
Wyre Forest District Council

Date:
February 2010

Scale:
1:5,000 @ A3

Figure:
27b

L:\916121\Technical Data\F3 - GIS Data\Projects\Level 2



Key:

- Breach Location
- Development Sites
- Main Rivers

A - Depth (meters)

	0 - 0.5		2.5 - 3
	0.5 - 1		3 - 3.5
	1 - 1.5		3.5 - 4
	1.5 - 2		4 - 4.5
	2 - 2.5		4.5 - 5
	5 - >		

B - Hazard

- Low
- Moderate
- Significant
- Extreme

Title:
Bewdley Flood Depth and Hazard
0.1% AEP
Breach A

Project:
Wyre Forest District
Strategic Flood Risk Assessment

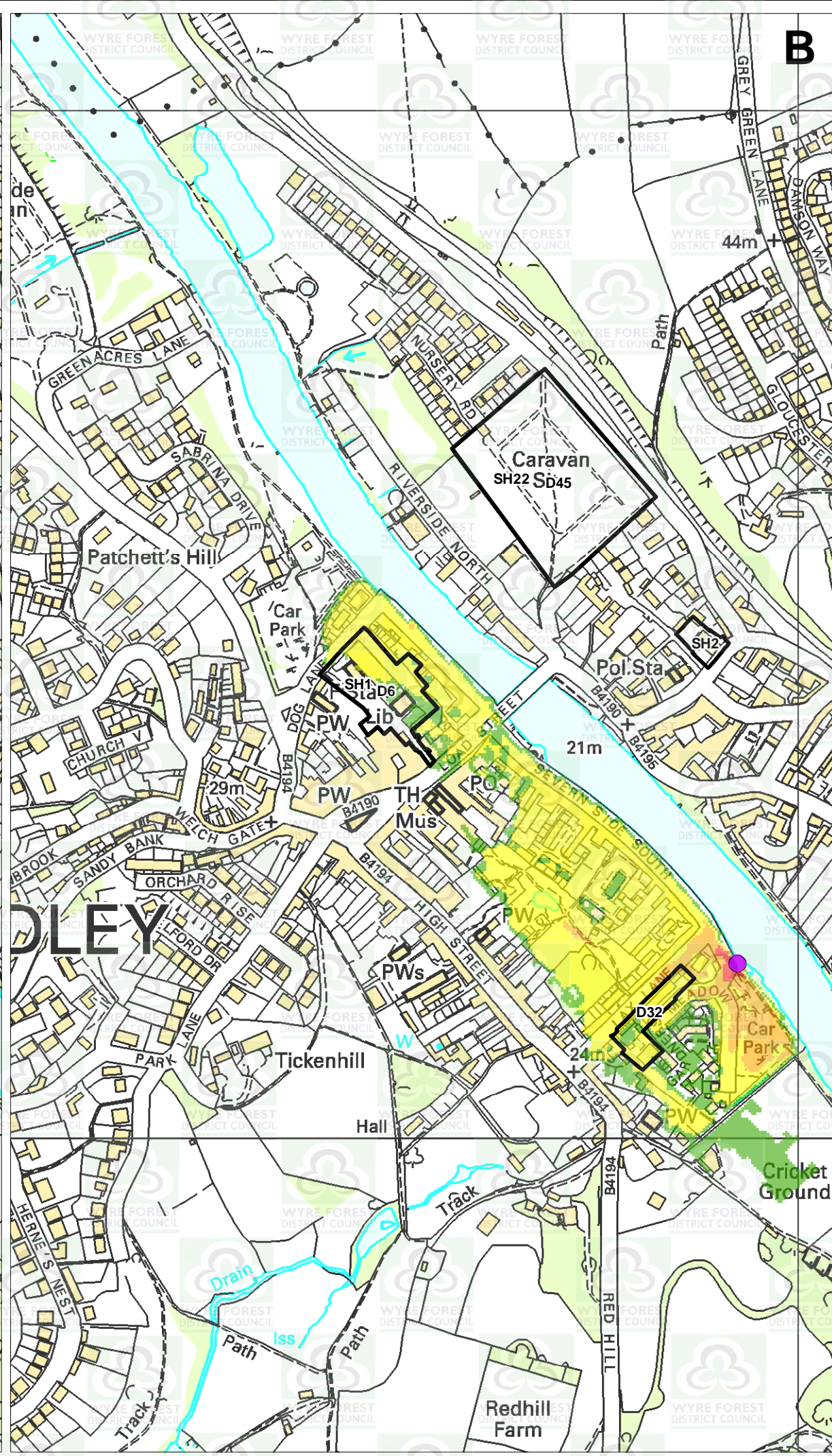
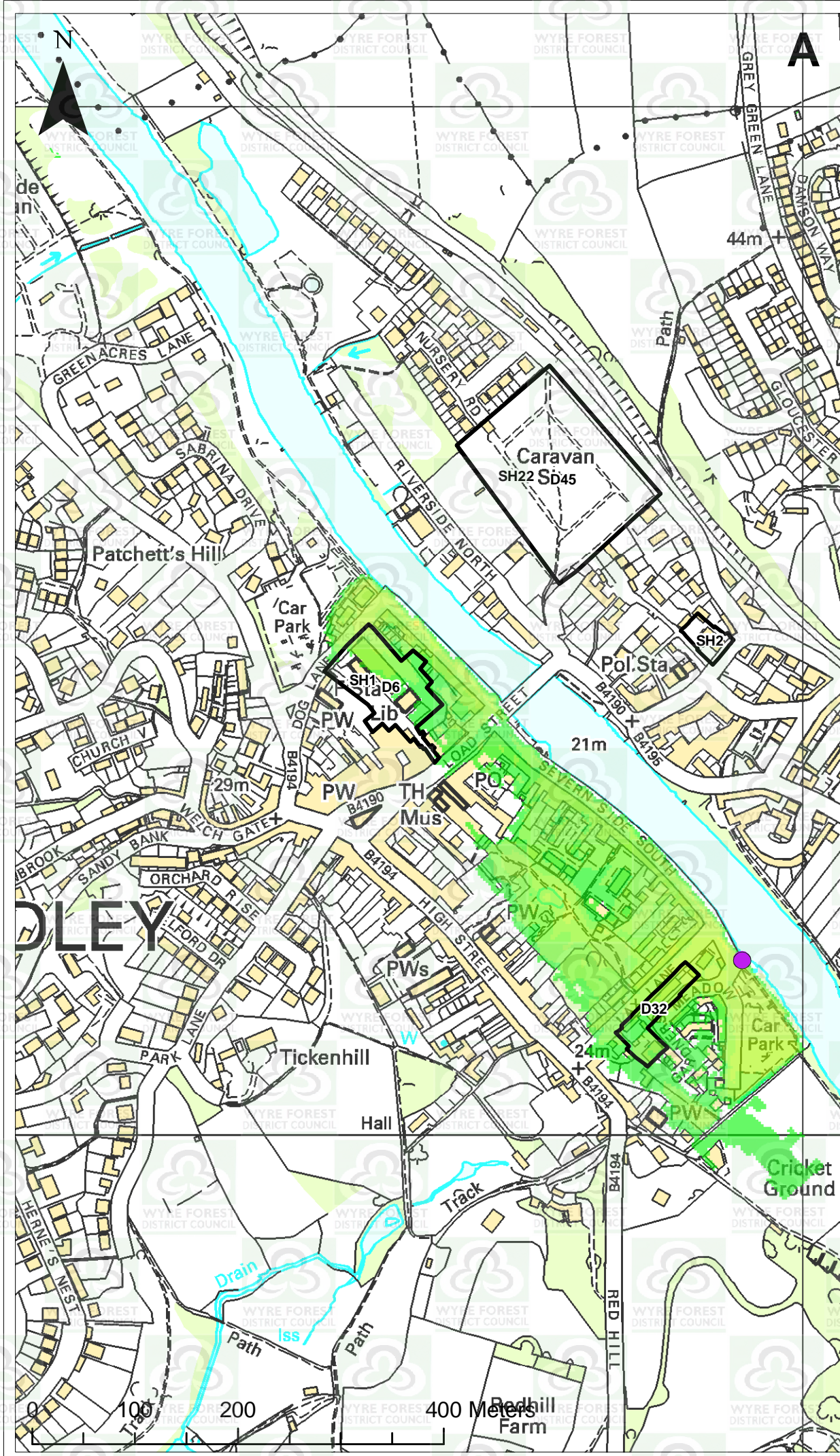
Client:
Wyre Forest District Council

Date:
February 2010

Scale:
1:5,000 @ A3

Figure:
27c

1:916121 Technical Data/F3 - GIS Data/Projects/Level 2



Key:

- Breach Location
- Development Sites
- Main Rivers

A - Depth (meters)

0 - 0.5	2.5 - 3
0.5 - 1	3 - 3.5
1 - 1.5	3.5 - 4
1.5 - 2	4 - 4.5
2 - 2.5	4.5 - 5
2.5 - 3	5 - >

B - Hazard

Low
Moderate
Significant
Extreme

Title:
Bewdley Flood Depth and Hazard
1% AEP
Breach B

Project:
Wyre Forest District
Strategic Flood Risk Assessment

Client:
Wyre Forest District Council

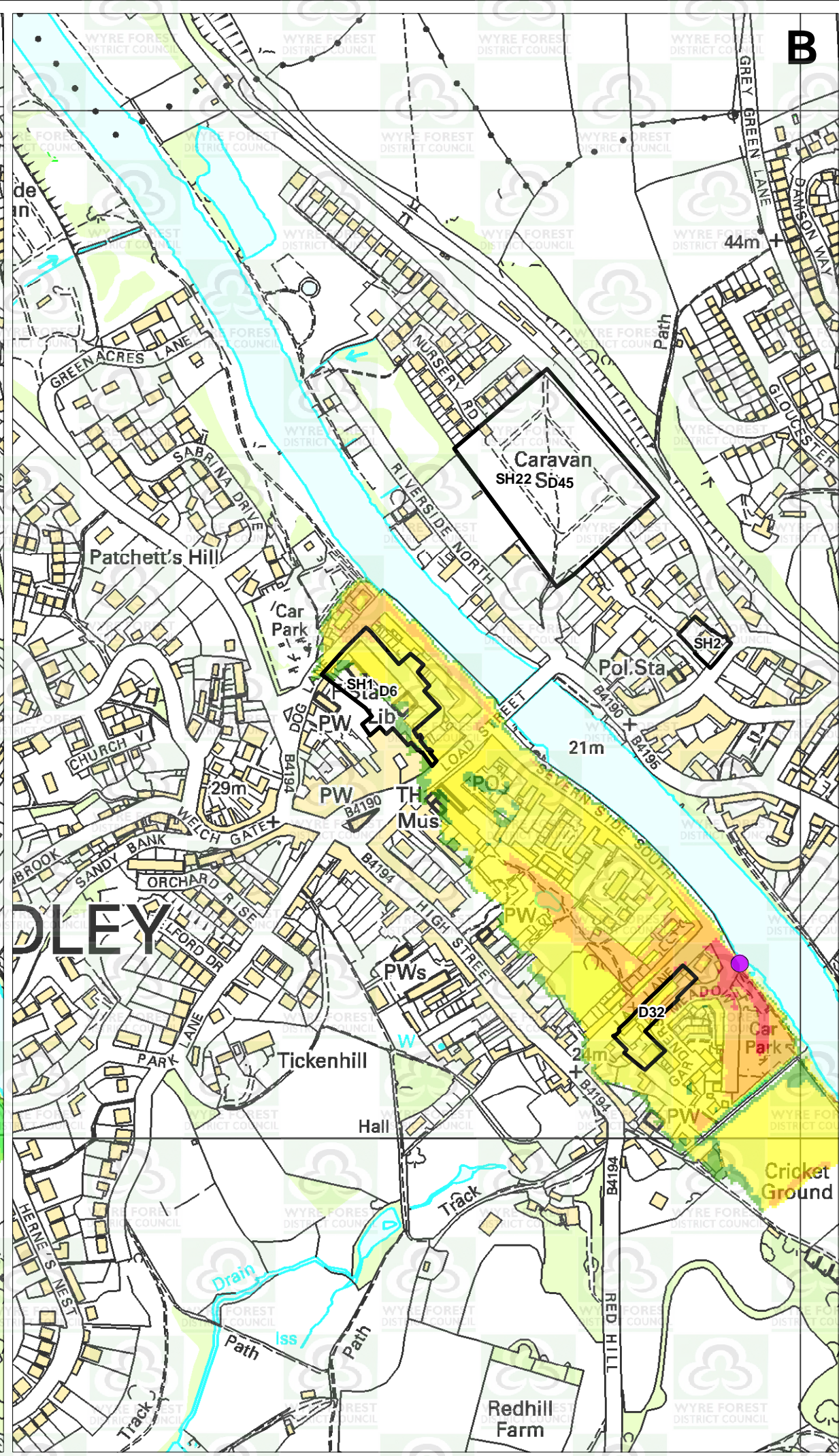
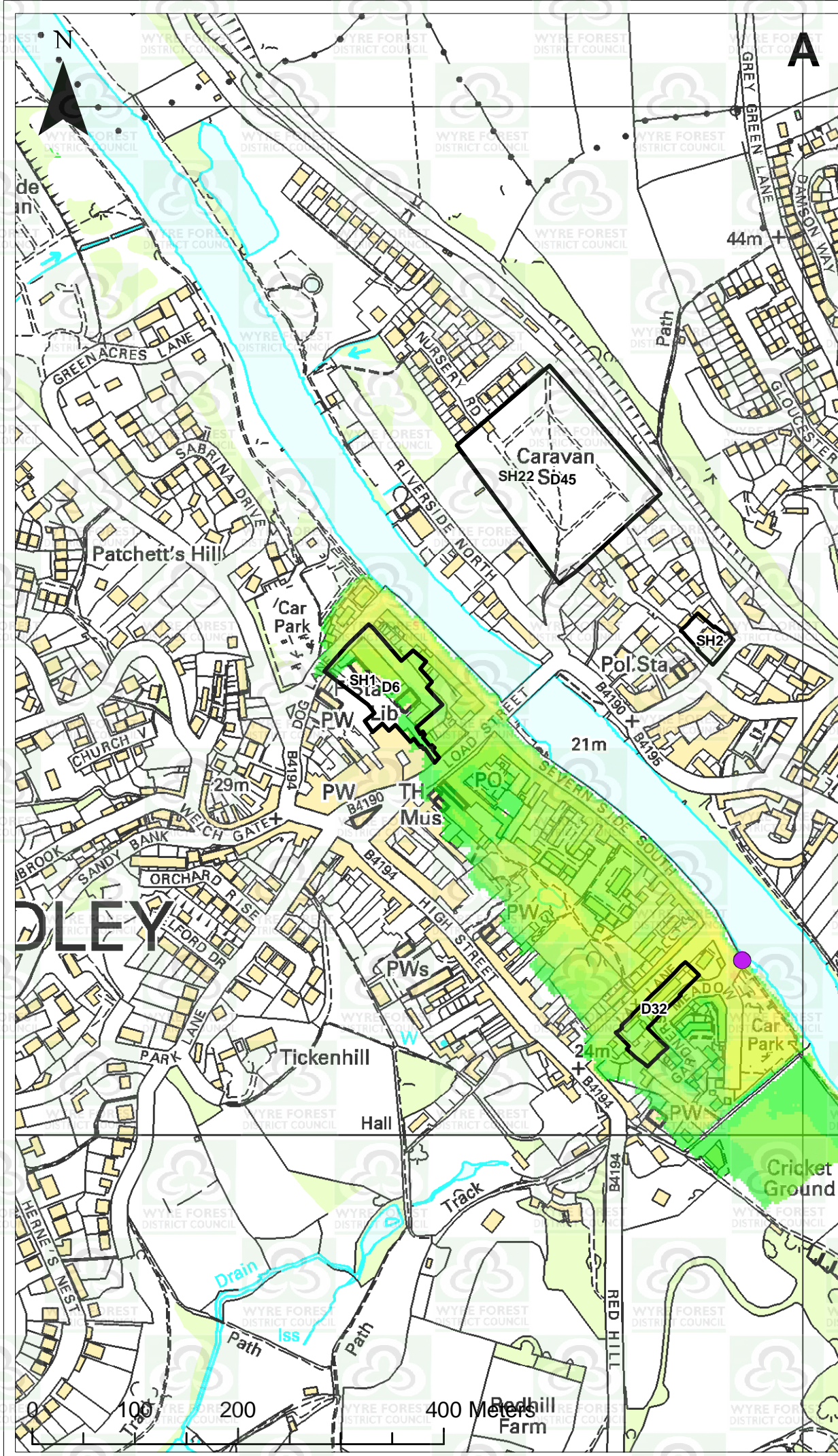
Date:
February 2010

Scale:
1:5,000 @ A3

Figure:
28a

ROYAL HASKONING

I:\916121\Technical Data\F3 - GIS Data\Projects\Level 2



Key:

- Breach Location
- Development Sites
- Main Rivers

A - Depth (meters)

	0 - 0.5		2.5 - 3
	0.5 - 1		3 - 3.5
	1 - 1.5		3.5 - 4
	1.5 - 2		4 - 4.5
	2 - 2.5		4.5 - 5
	5 - >		

B - Hazard

- Low
- Moderate
- Significant
- Extreme

Title:
Bewdley Flood Depth and Hazard
1% AEP With Climate Change
Breach B

Project:
Wyre Forest District
Strategic Flood Risk Assessment

Client:
Wyre Forest District Council

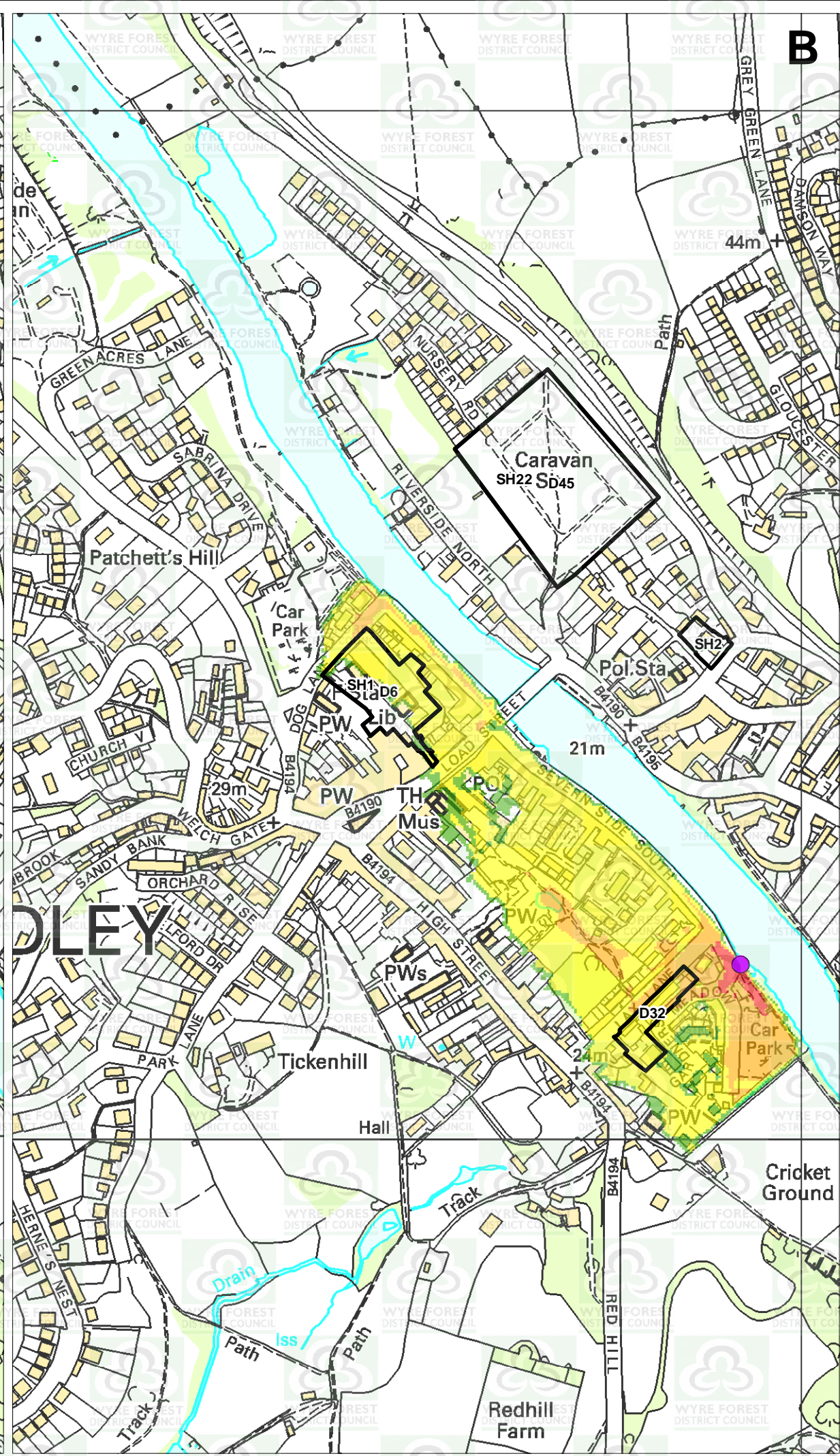
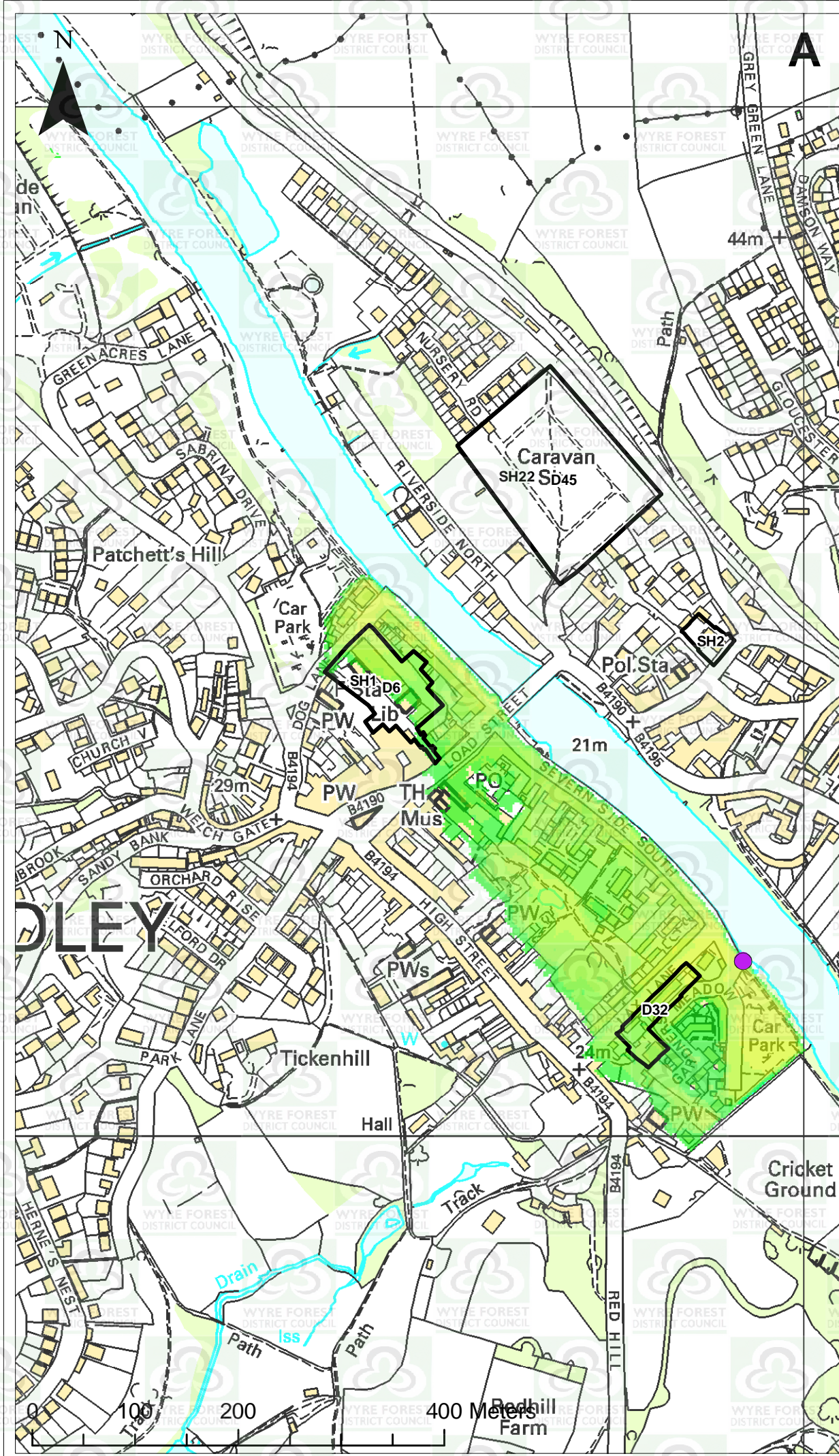
Date:
February 2010

Scale:
1:5,000 @ A3

Figure:
28b

ROYAL HASKONING
WYRE FOREST DISTRICT COUNCIL

1:916121 Technical Data/F3 - GIS Data/Projects/Level 2



Key:

- Breach Location
- Development Sites
- Main Rivers

A - Depth (meters)

0 - 0.5	2.5 - 3
0.5 - 1	3 - 3.5
1 - 1.5	3.5 - 4
1.5 - 2	4 - 4.5
2 - 2.5	4.5 - 5
2.5 - 3	5 - >

B - Hazard

Low
Moderate
Significant
Extreme

Title:
Bewdley Flood Depth and Hazard
0.1% AEP
Breach B

Project:
Wyre Forest District
Strategic Flood Risk Assessment

Client:
Wyre Forest District Council

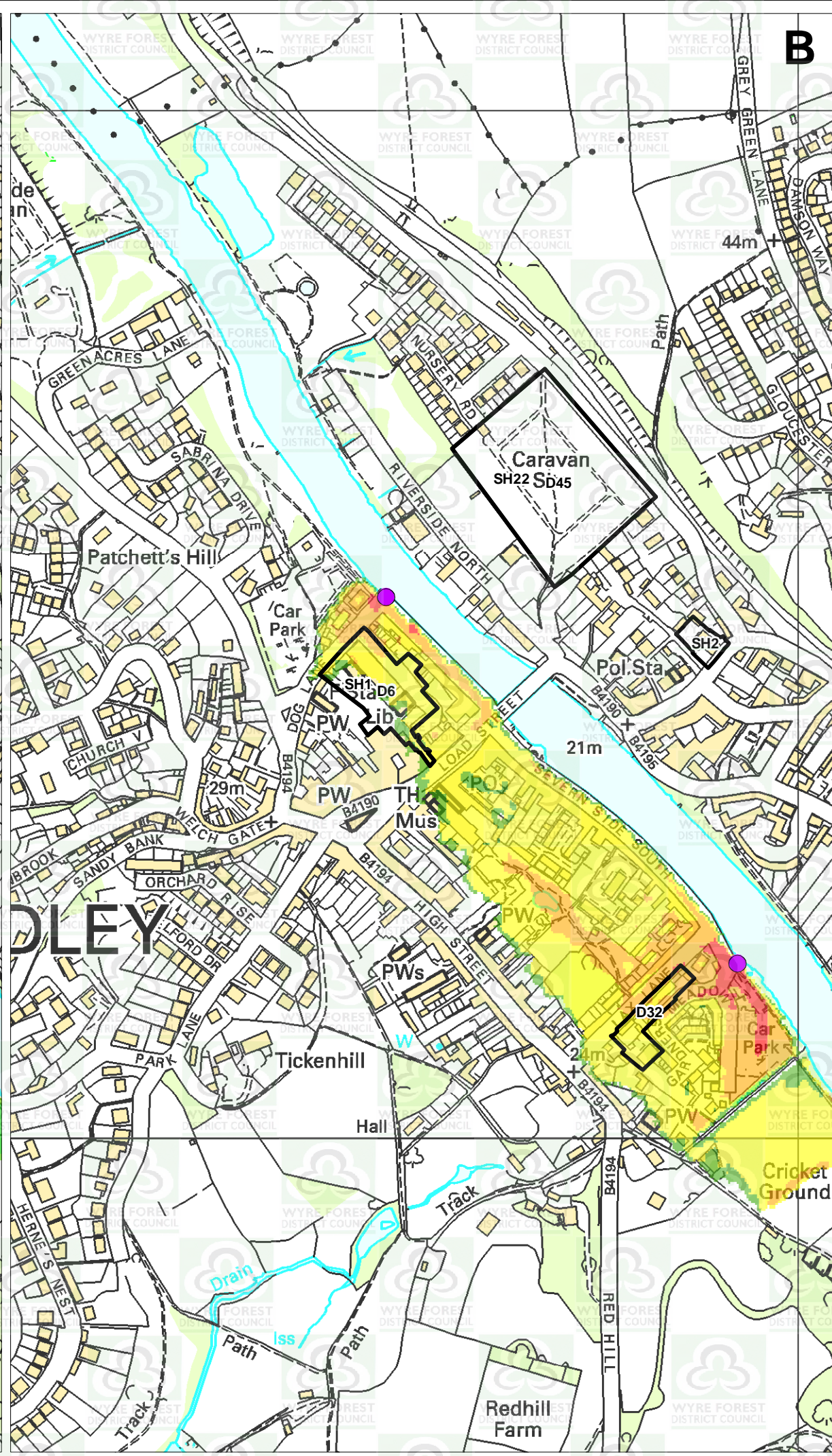
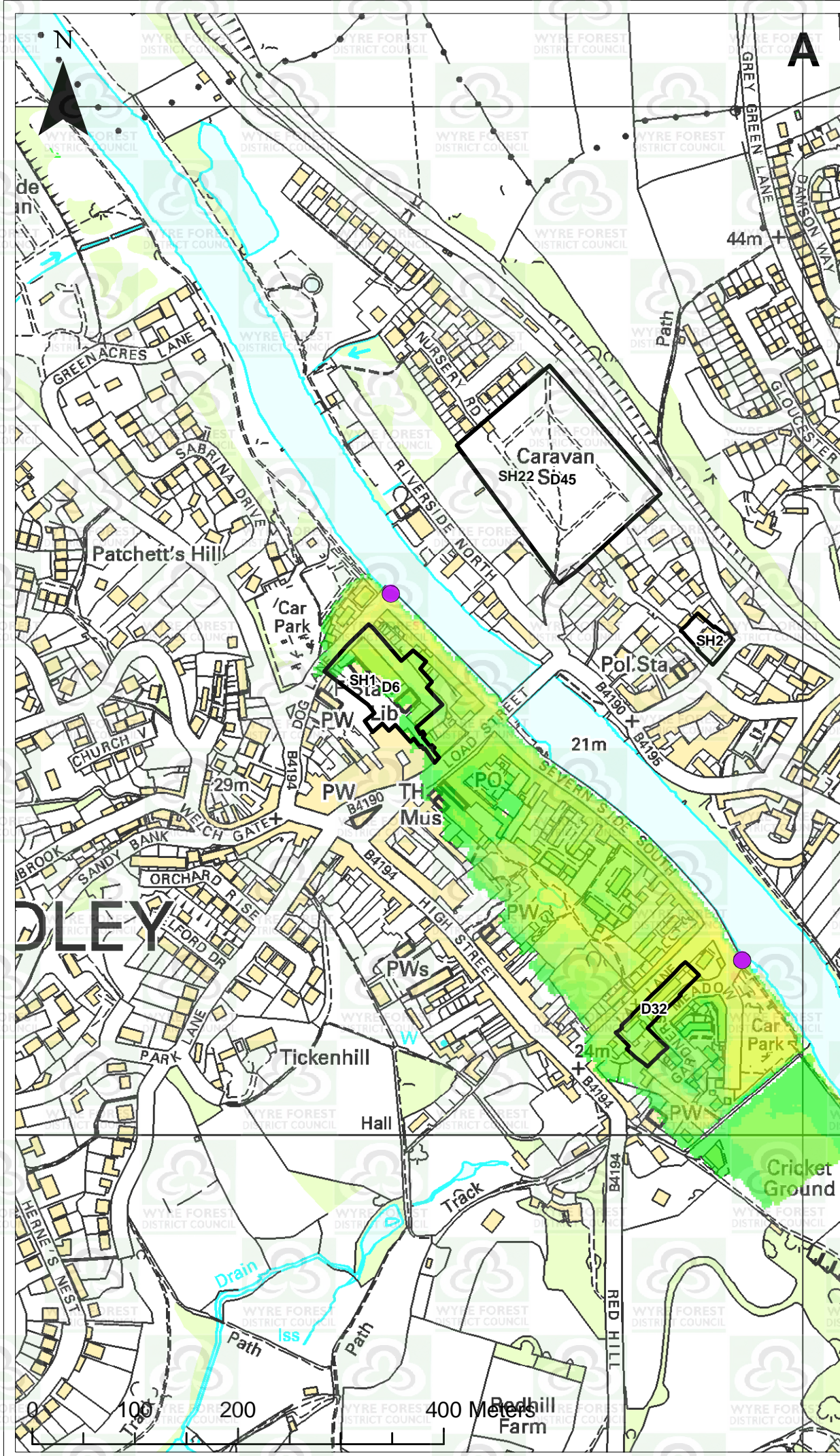
Date:
February 2010

Scale:
1:5,000 @ A3

Figure:
28c



L:\916121\Technical Data\F3 - GIS Data\Projects\Level 2



Key:

- Breach Locations
- Development Sites
- Main Rivers

A - Depth (meters)

0 - 0.5	2.5 - 3
0.5 - 1	3 - 3.5
1 - 1.5	3.5 - 4
1.5 - 2	4 - 4.5
2 - 2.5	4.5 - 5
	5 - >

B - Hazard

Low
Moderate
Significant
Extreme

Title:
Bewdley Flood Depth and Hazard
Worst Case Scenario
Breaching in Bewdley

Project:
Wyre Forest District
Strategic Flood Risk Assessment

Client:
Wyre Forest District Council

Date:
February 2010

Scale:
1:5,000 @ A3

Figure:
29

L:\9176121\Technical_Dat\F3 - GIS Data\Projects\Level 2