

- Key:
- Breach Locations
  - NFCDD Raised Defences
  - Main Rivers
  - Ordinary Watercourses
  - Canal
  - Development Sites

Title:  
Kidderminster Breach Locations

Project:  
Wyre Forest District  
Strategic Flood Risk Assessment

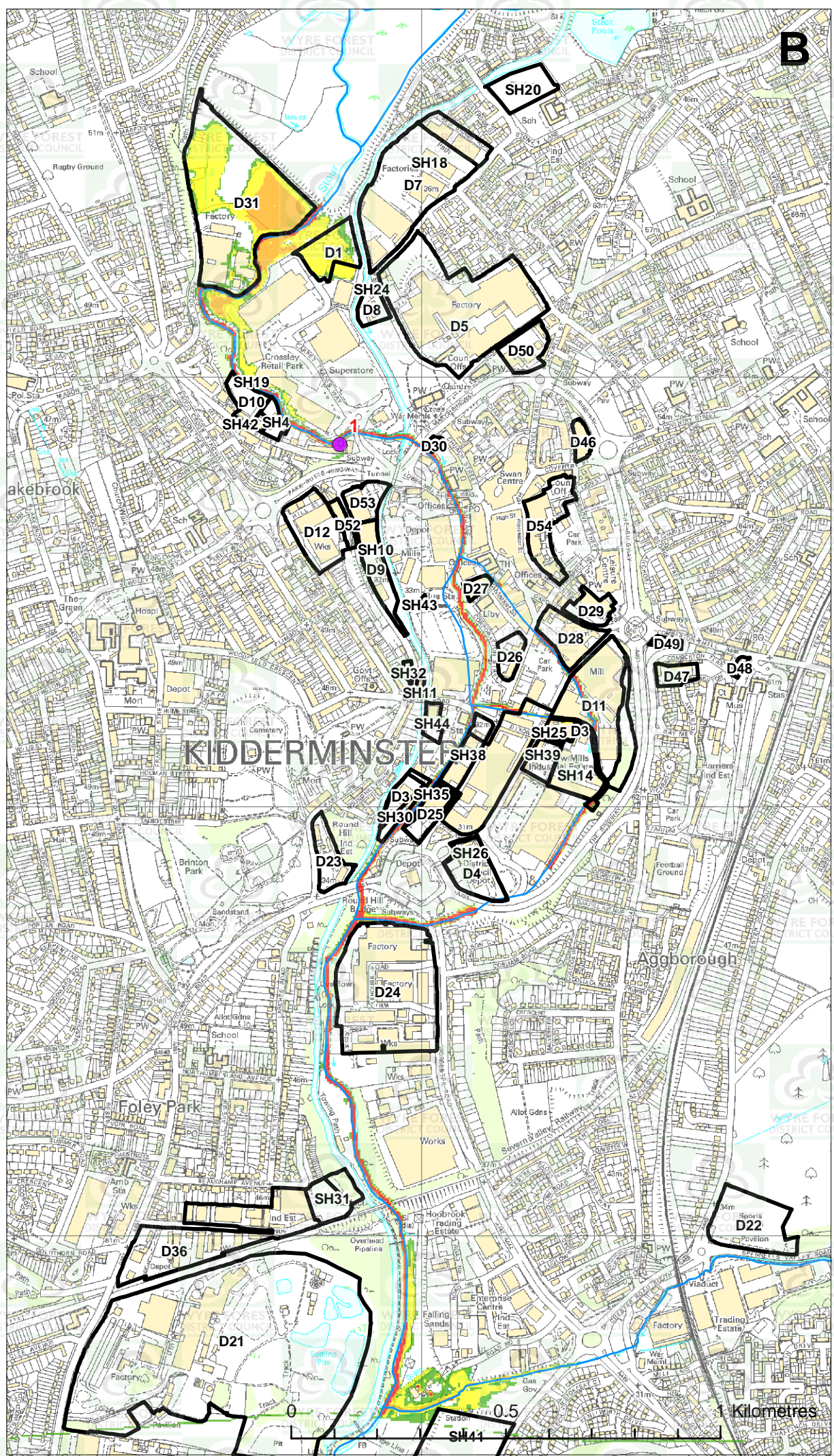
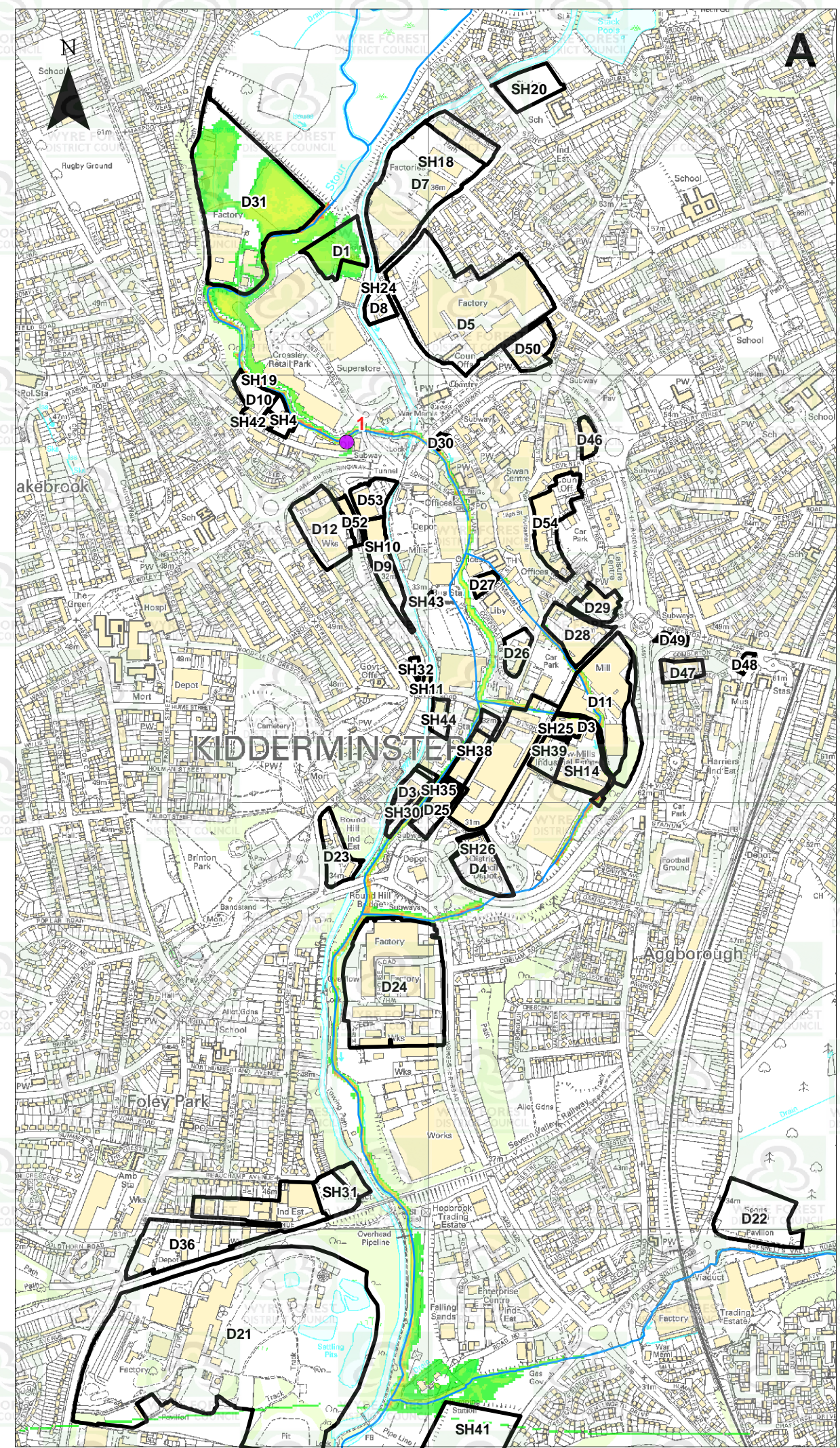
Client:  
Wyre Forest District Council

|                        |                        |
|------------------------|------------------------|
| Date:<br>February 2010 | Scale:<br>1:8,000 @ A3 |
|------------------------|------------------------|

Figure:  
5



19161211 Technical\_Data\F3 - GIS Data\Projects\Level 2



Key:

- Breach Location
- Development Sites
- Main Rivers

**A - Depth (meters)**

|         |         |
|---------|---------|
| 0 - 0.5 | 2.5 - 3 |
| 0.5 - 1 | 3 - 3.5 |
| 1 - 1.5 | 3.5 - 4 |
| 1.5 - 2 | 4 - 4.5 |
| 2 - 2.5 | 4.5 - 5 |
| 2.5 - 3 | 5 - >   |

**B - Hazard**

|             |
|-------------|
| Low         |
| Moderate    |
| Significant |
| Extreme     |

Title:  
Kidderminster Flood Depth and Hazard  
1% AEP  
Breach 1

Project:  
Wyre Forest District  
Strategic Flood Risk Assessment

Client:  
Wyre Forest District Council

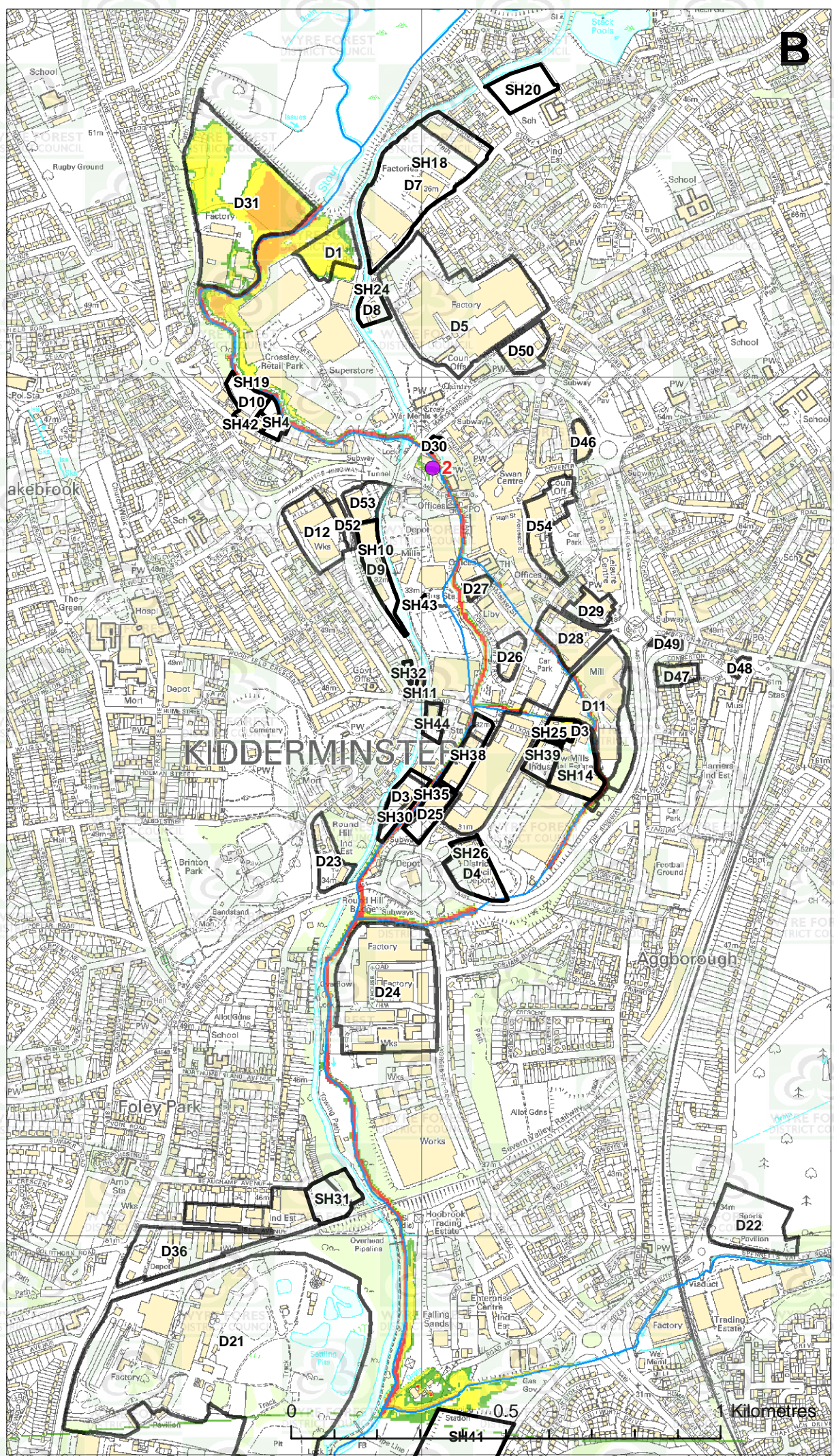
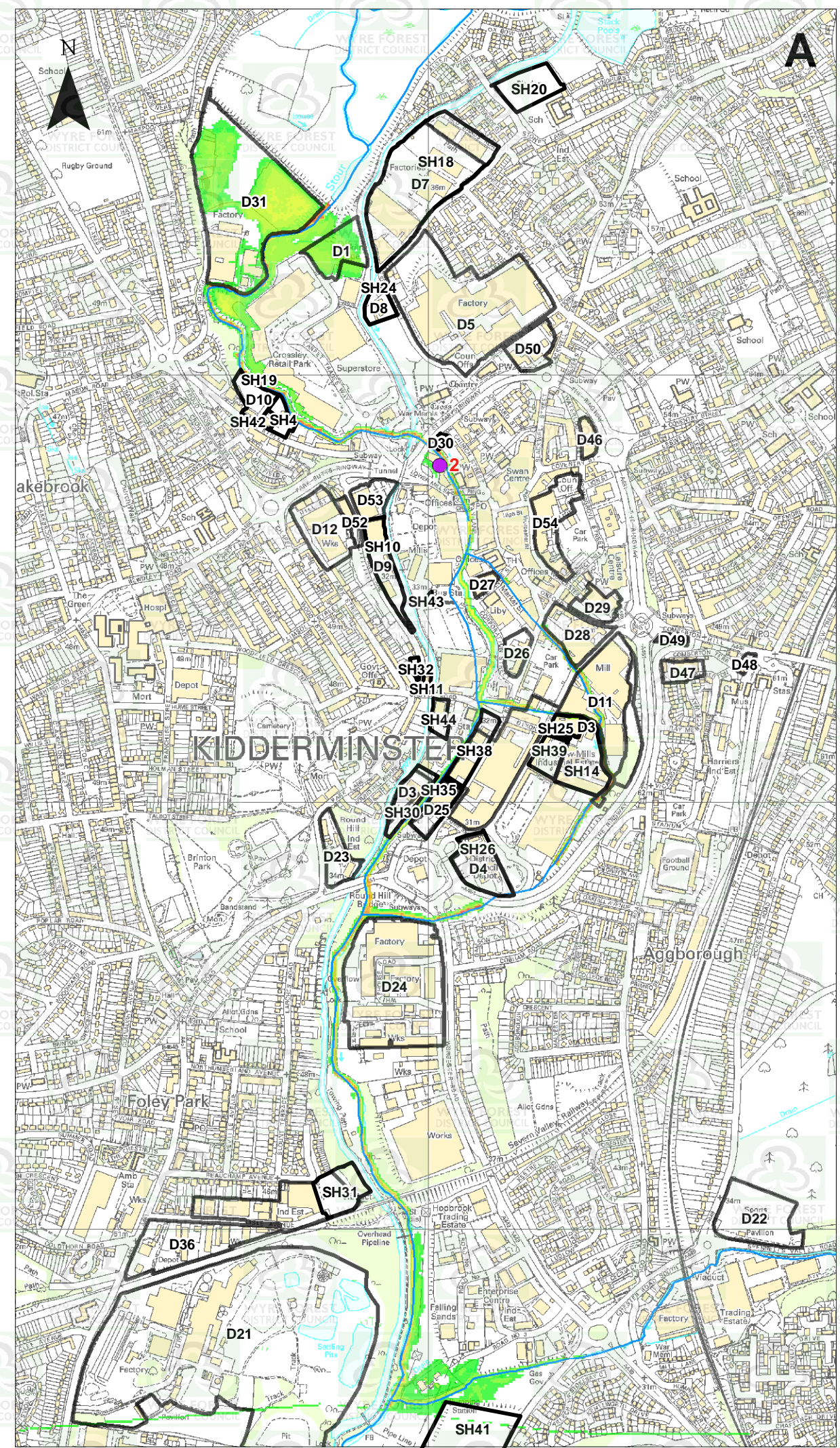
Date:  
February 2010

Scale:  
1:12,000 @ A3

Figure:  
6a

ROYAL HASKONING

WYRE FOREST DISTRICT COUNCIL



Key:

- Breach Location
- Development Sites
- Main Rivers

**A - Depth (meters)**

|         |         |
|---------|---------|
| 0 - 0.5 | 2.5 - 3 |
| 0.5 - 1 | 3 - 3.5 |
| 1 - 1.5 | 3.5 - 4 |
| 1.5 - 2 | 4 - 4.5 |
| 2 - 2.5 | 4.5 - 5 |
| 2.5 - 3 | 5 - >   |

**B - Hazard**

|             |
|-------------|
| Low         |
| Moderate    |
| Significant |
| Extreme     |

Title:  
Kidderminster Flood Depth and Hazard  
1% AEP  
Breach 2

Project:  
Wyre Forest District  
Strategic Flood Risk Assessment

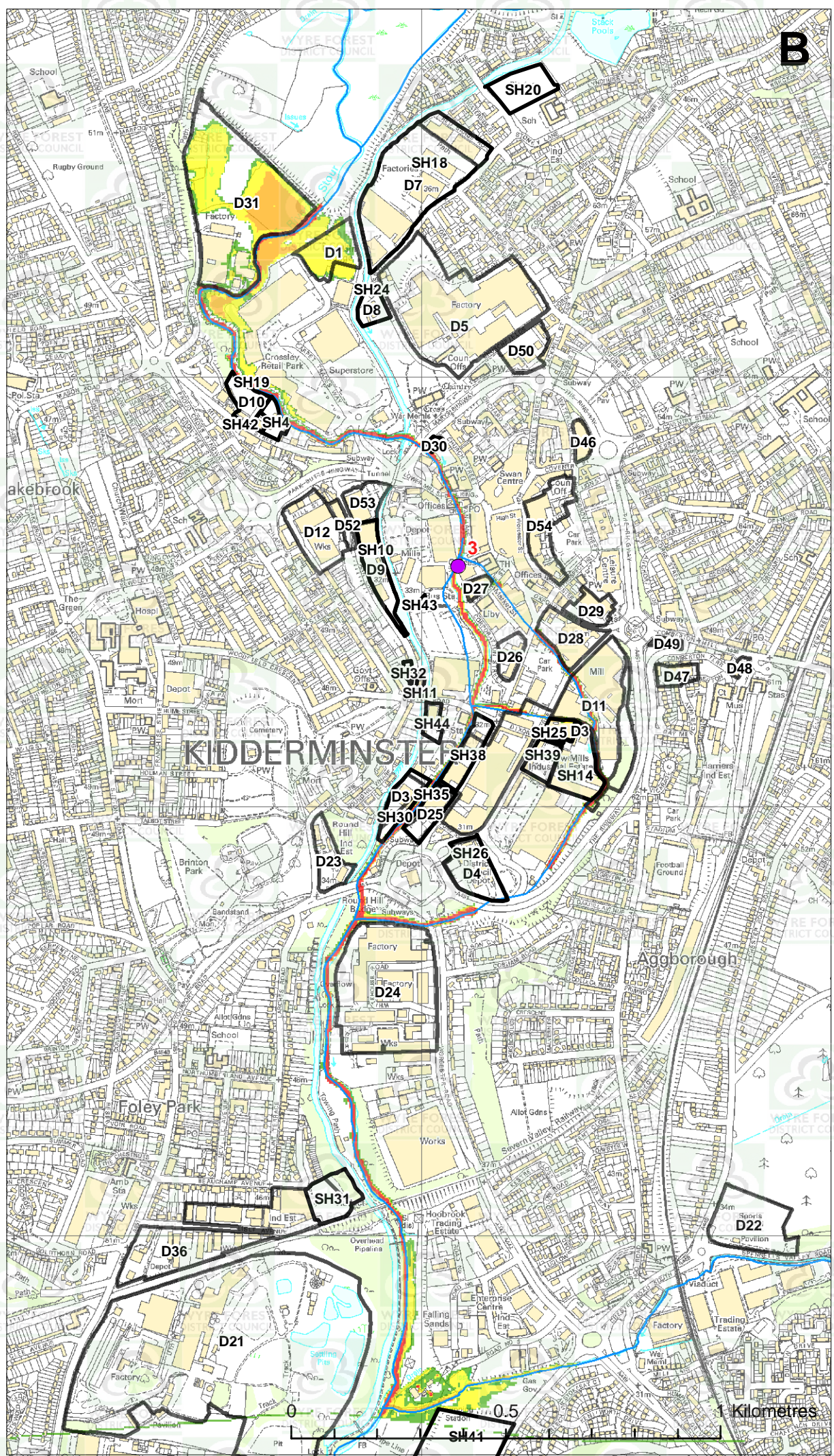
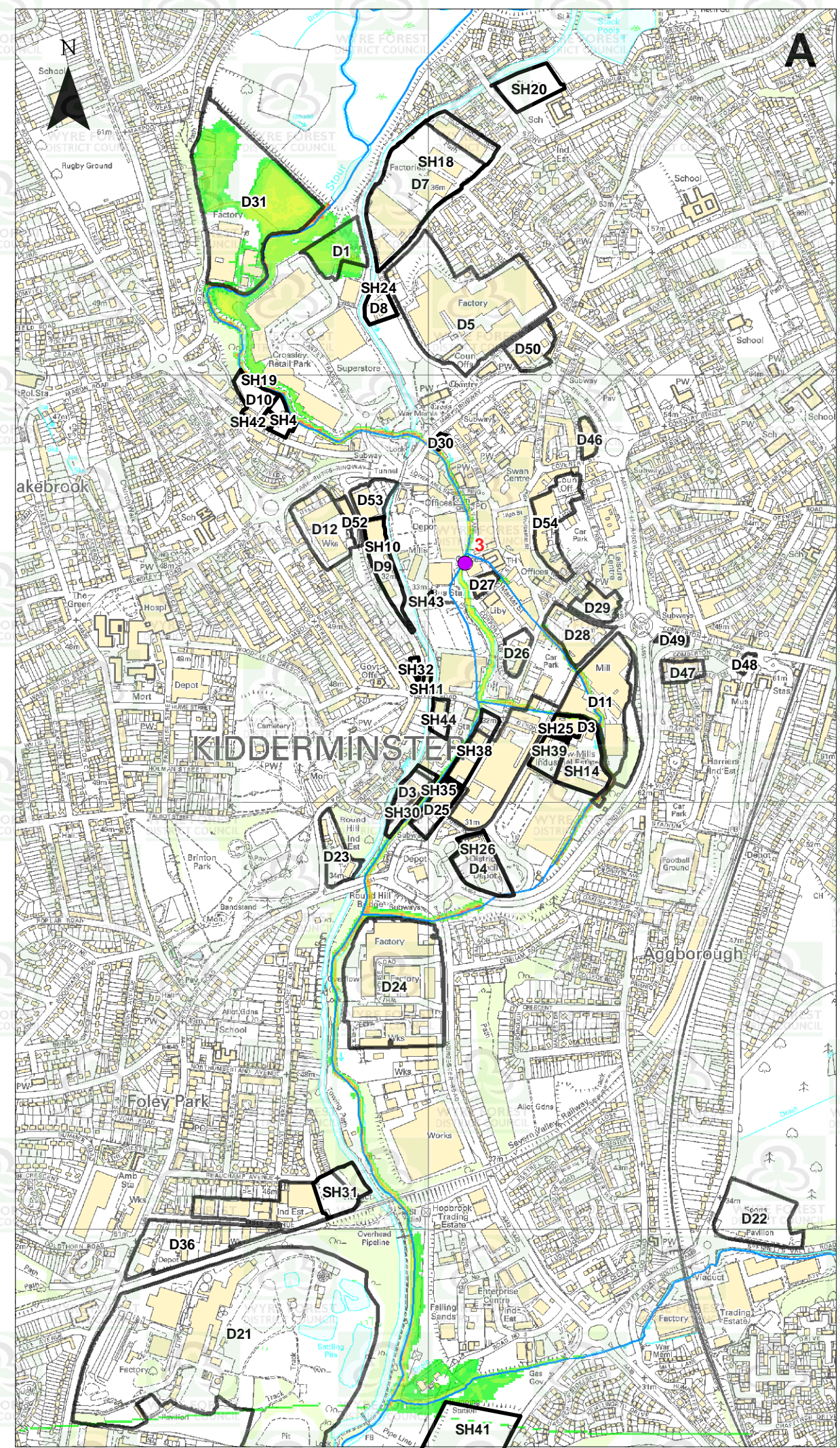
Client:  
Wyre Forest District Council

Date:  
February 2010

Scale:  
1:12,000 @ A3

Figure:  
6b

ROYAL HASKONING



Key:

- Breach Location
- Development Sites
- Main Rivers

**A - Depth (meters)**

|         |         |
|---------|---------|
| 0 - 0.5 | 2.5 - 3 |
| 0.5 - 1 | 3 - 3.5 |
| 1 - 1.5 | 3.5 - 4 |
| 1.5 - 2 | 4 - 4.5 |
| 2 - 2.5 | 4.5 - 5 |
| 2.5 - 3 | 5 - >   |

**B - Hazard**

|             |
|-------------|
| Low         |
| Moderate    |
| Significant |
| Extreme     |

Title:  
Kidderminster Flood Depth and Hazard  
1% AEP  
Breach 3

Project:  
Wyre Forest District  
Strategic Flood Risk Assessment

Client:  
Wyre Forest District Council

Date: February 2010

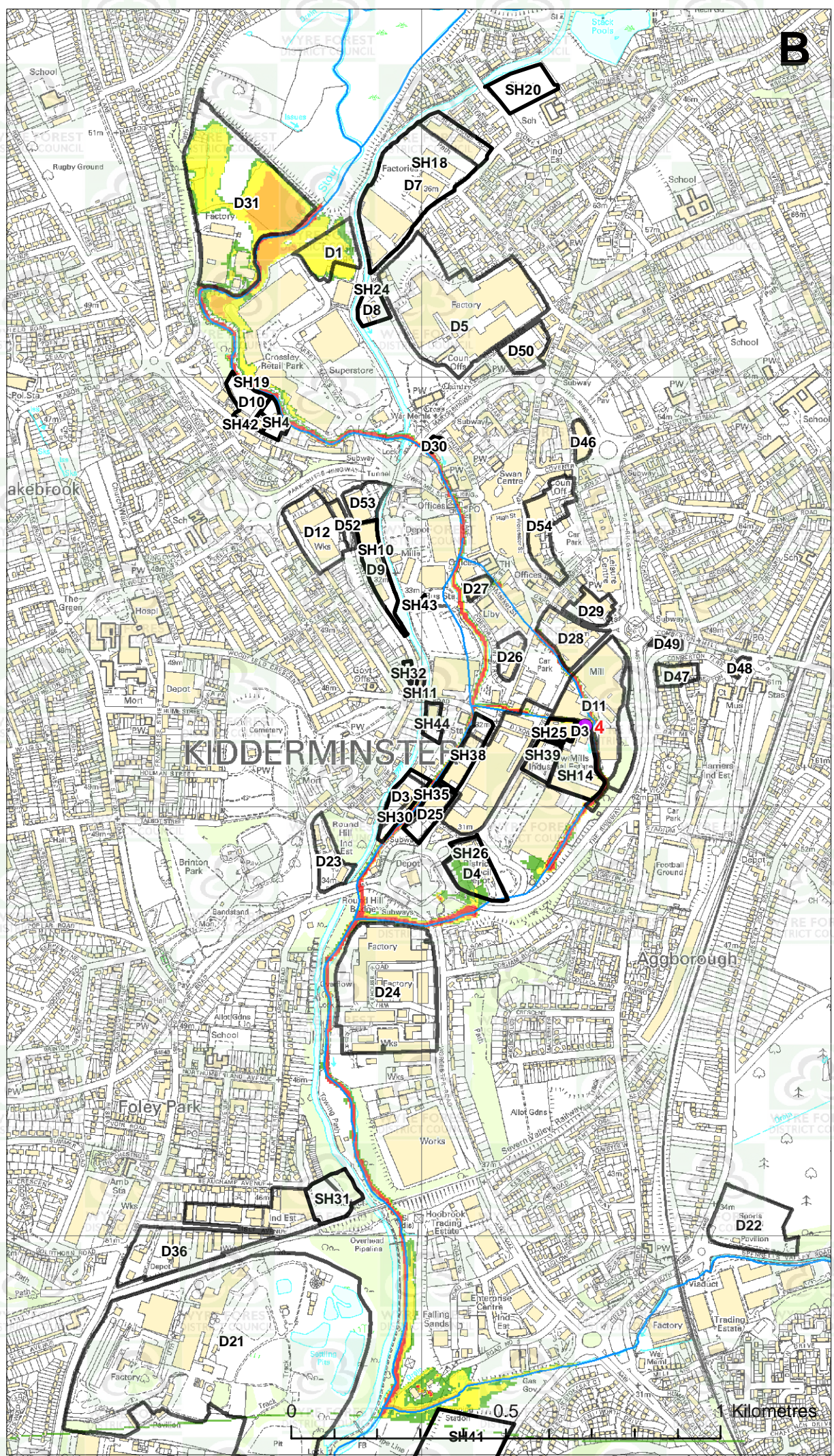
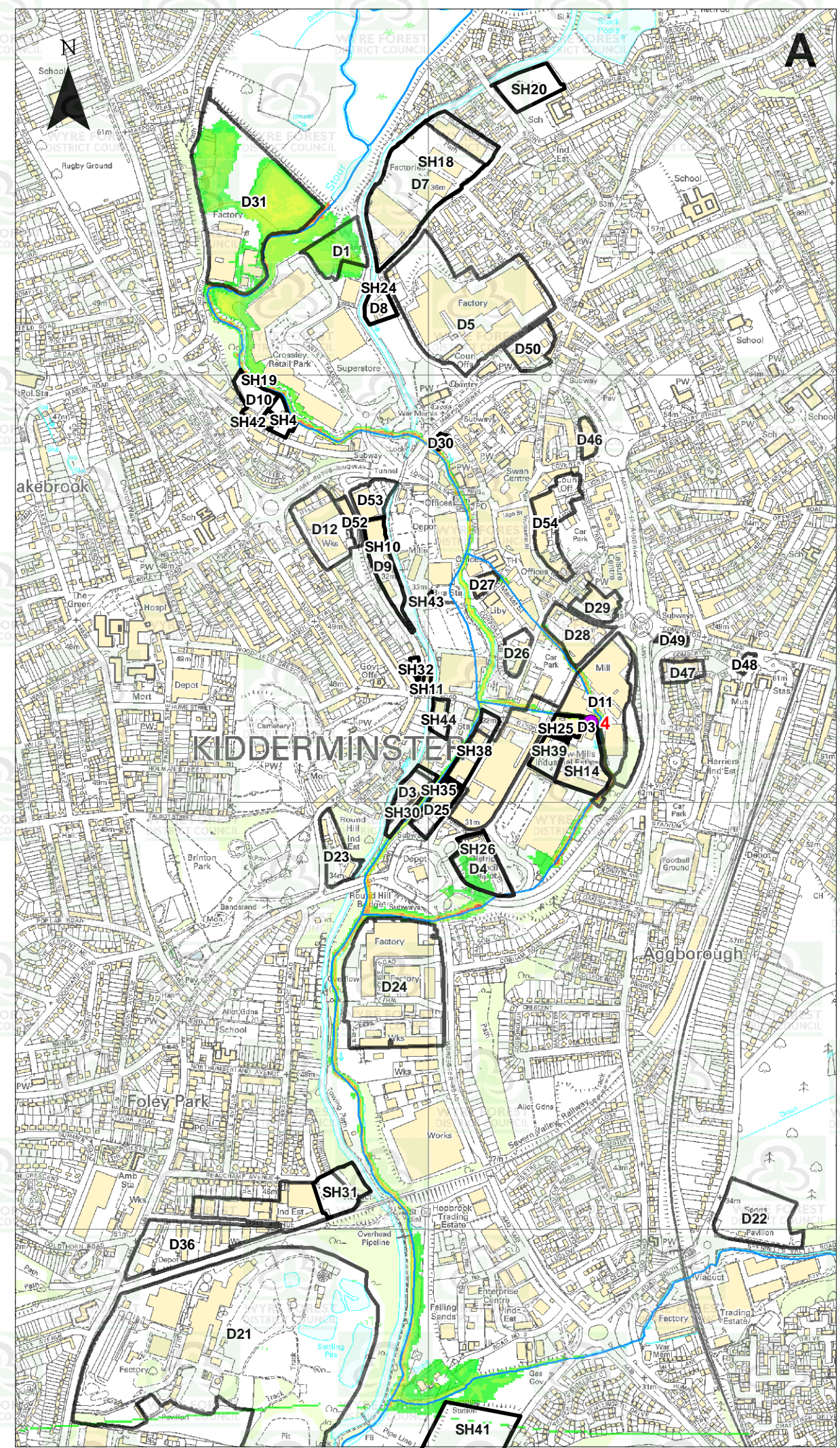
Scale: 1:12,000 @ A3

Figure:  
6c

**ROYAL HASKONING**

WYRE FOREST DISTRICT COUNCIL

I:\9161211\Technical\_Data\F3 - GIS Data\Projects



Key:

- Breach Location
- Development Sites
- Main Rivers

**A - Depth (meters)**

|         |         |
|---------|---------|
| 0 - 0.5 | 2.5 - 3 |
| 0.5 - 1 | 3 - 3.5 |
| 1 - 1.5 | 3.5 - 4 |
| 1.5 - 2 | 4 - 4.5 |
| 2 - 2.5 | 4.5 - 5 |
| 5 - >   | 5 - >   |

**B - Hazard**

|             |
|-------------|
| Low         |
| Moderate    |
| Significant |
| Extreme     |

Title:  
Kidderminster Flood Depth and Hazard  
1% AEP  
Breach 4

Project:  
Wyre Forest District  
Strategic Flood Risk Assessment

Client:  
Wyre Forest District Council

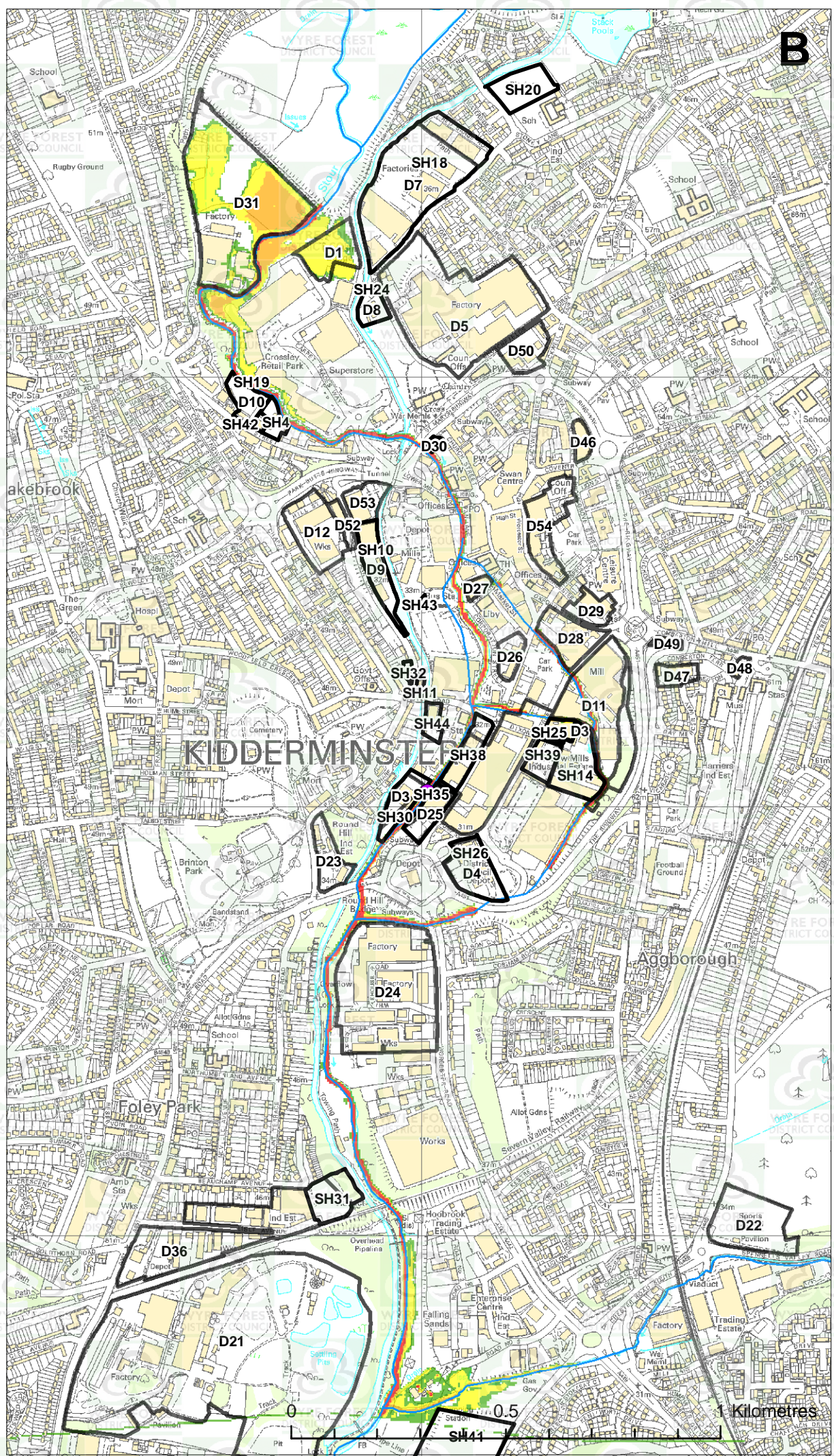
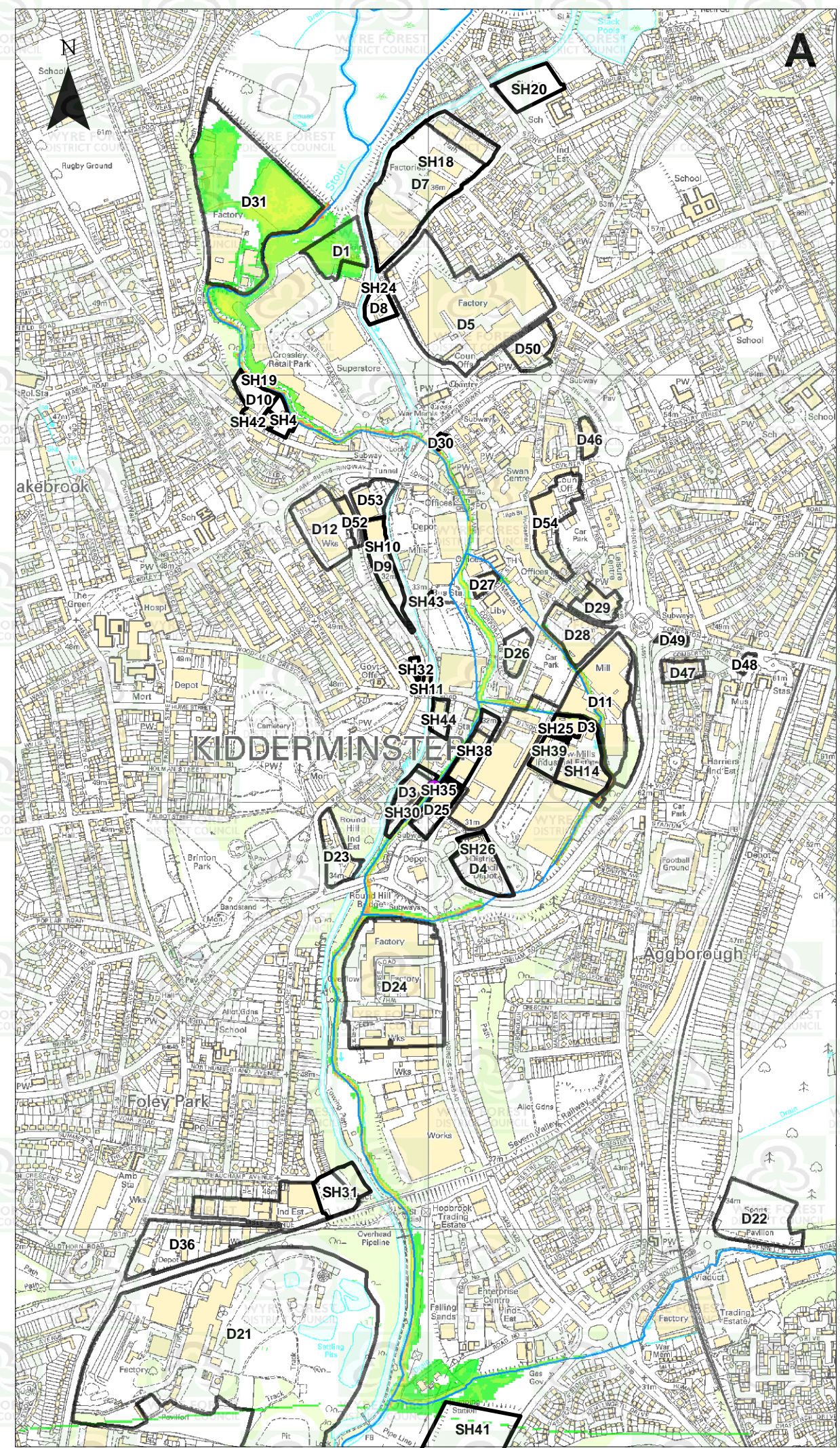
Date:  
February 2010

Scale:  
1:12,000 @ A3

Figure:  
6d

**ROYAL HASKONING**

WYRE FOREST DISTRICT COUNCIL



Key:

- Breach Location
- Development Sites
- Main Rivers

**A - Depth (meters)**

|         |         |
|---------|---------|
| 0 - 0.5 | 2.5 - 3 |
| 0.5 - 1 | 3 - 3.5 |
| 1 - 1.5 | 3.5 - 4 |
| 1.5 - 2 | 4 - 4.5 |
| 2 - 2.5 | 4.5 - 5 |
| 5 - >   |         |

**B - Hazard**

|             |
|-------------|
| Low         |
| Moderate    |
| Significant |
| Extreme     |

Title:  
Kidderminster Flood Depth and Hazard  
1% AEP  
Breach 5

Project:  
Wyre Forest District  
Strategic Flood Risk Assessment

Client:  
Wyre Forest District Council

Date:  
February 2010

Scale:  
1:12,000 @ A3

Figure:  
6e

**ROYAL HASKONING**

WYRE FOREST DISTRICT COUNCIL

I:\9161211\Technical\_Data\F3 - GIS Data\Projects