

Key:

- Breach Location
- Development Sites
- Main Rivers

**A - Depth (meters)**

0 - 0.5	2.5 - 3
0.5 - 1	3 - 3.5
1 - 1.5	3.5 - 4
1.5 - 2	4 - 4.5
2 - 2.5	4.5 - 5
5 - >	

**B - Hazard**

Low
Moderate
Significant
Extreme

Title:  
Kidderminster Flood Depth and Hazard  
1% AEP With Climate Change  
Breach 1

Project:  
Wyre Forest District  
Strategic Flood Risk Assessment

Client:  
Wyre Forest District Council

Date:  
February 2010

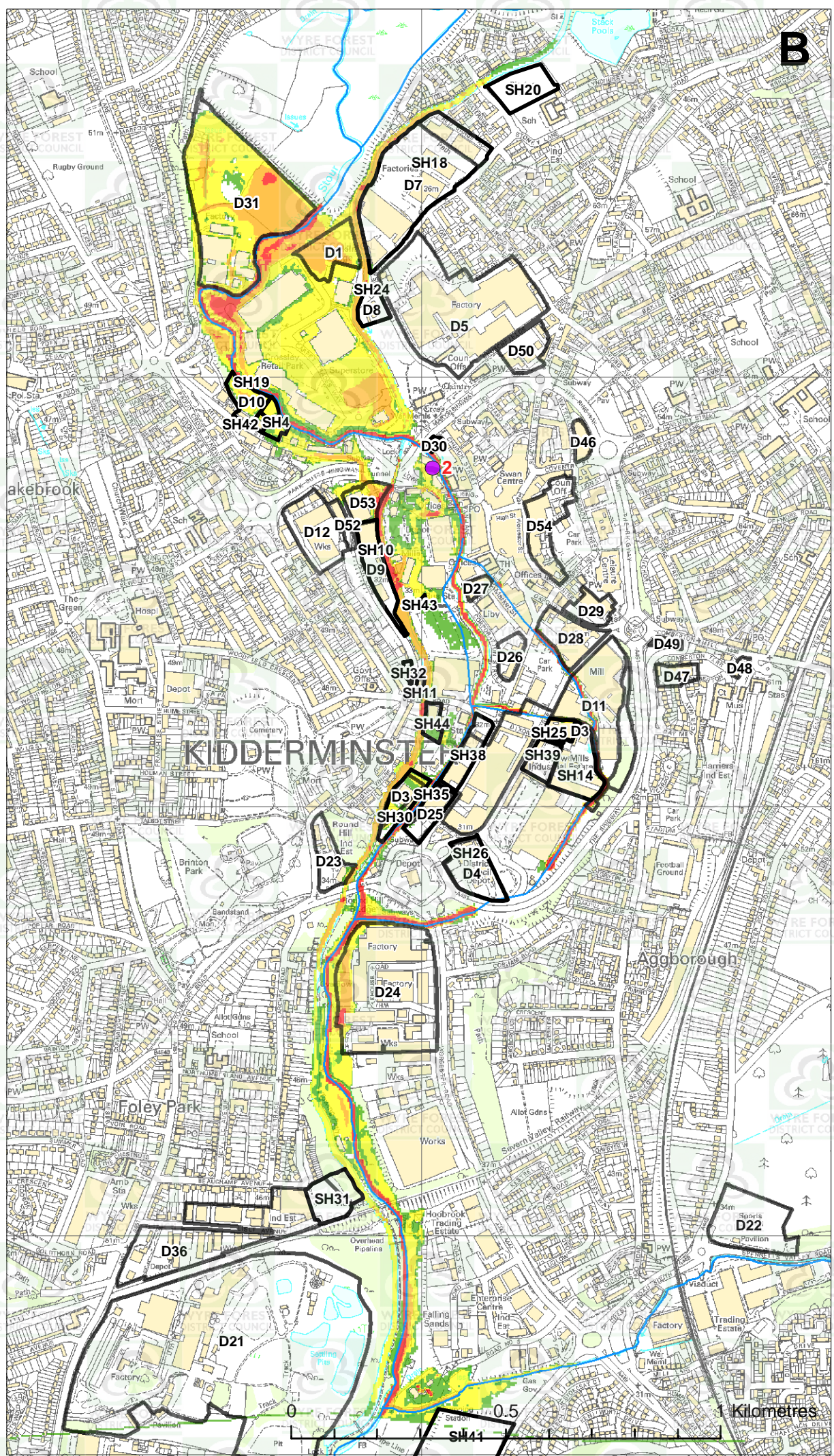
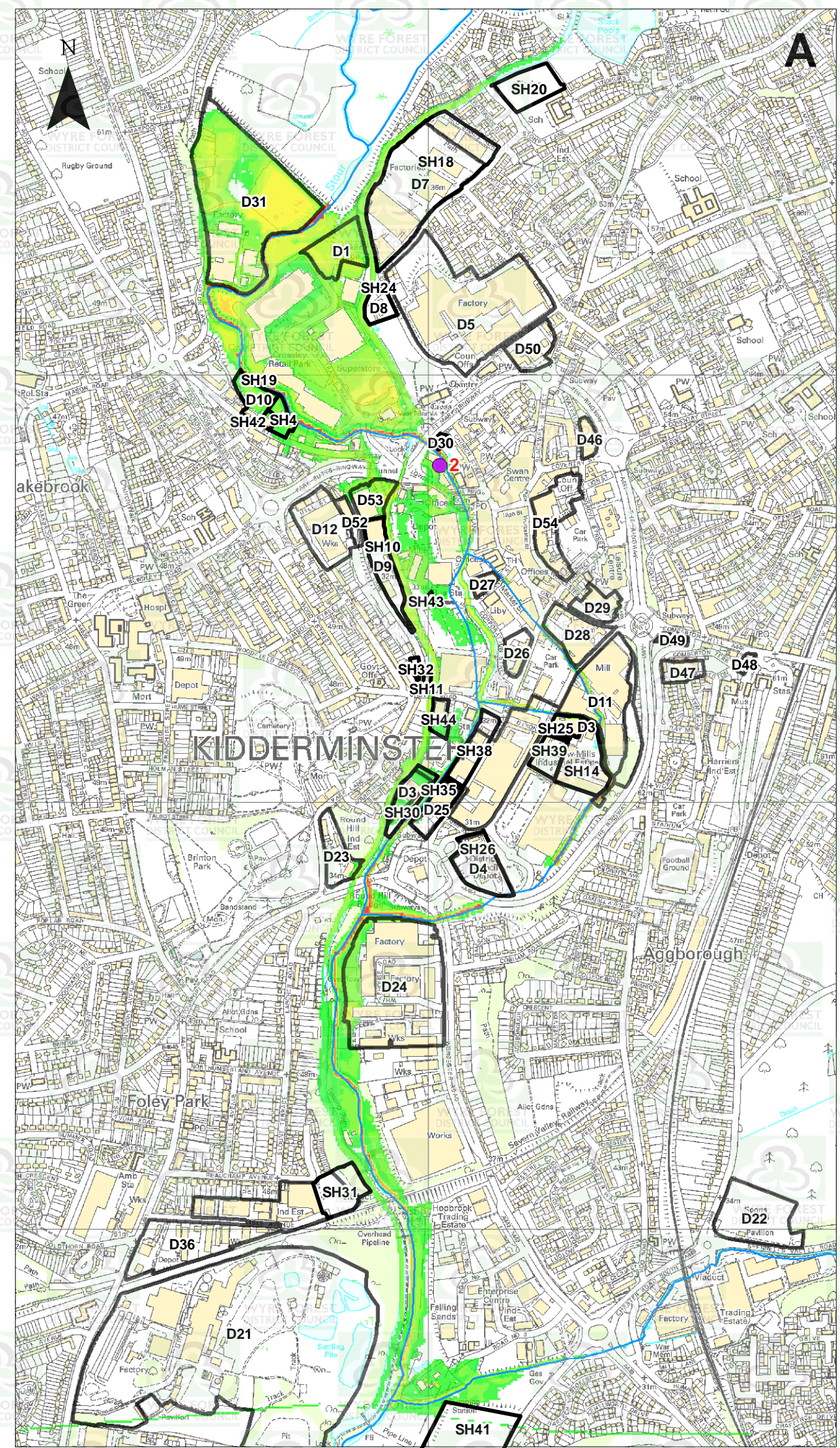
Scale:  
1:12,000 @ A3

Figure:  
7a

**ROYAL HASKONING**

WYRE FOREST DISTRICT COUNCIL





Key:

- Breach Location
- Development Sites
- Main Rivers

**A - Depth (meters)**

0 - 0.5	2.5 - 3
0.5 - 1	3 - 3.5
1 - 1.5	3.5 - 4
1.5 - 2	4 - 4.5
2 - 2.5	4.5 - 5
	5 - >

**B - Hazard**

Low
Moderate
Significant
Extreme

Title:  
Kidderminster Flood Depth and Hazard  
1% AEP With Climate Change  
Breach 2

Project:  
Wyre Forest District  
Strategic Flood Risk Assessment

Client:  
Wyre Forest District Council

Date:  
February 2010

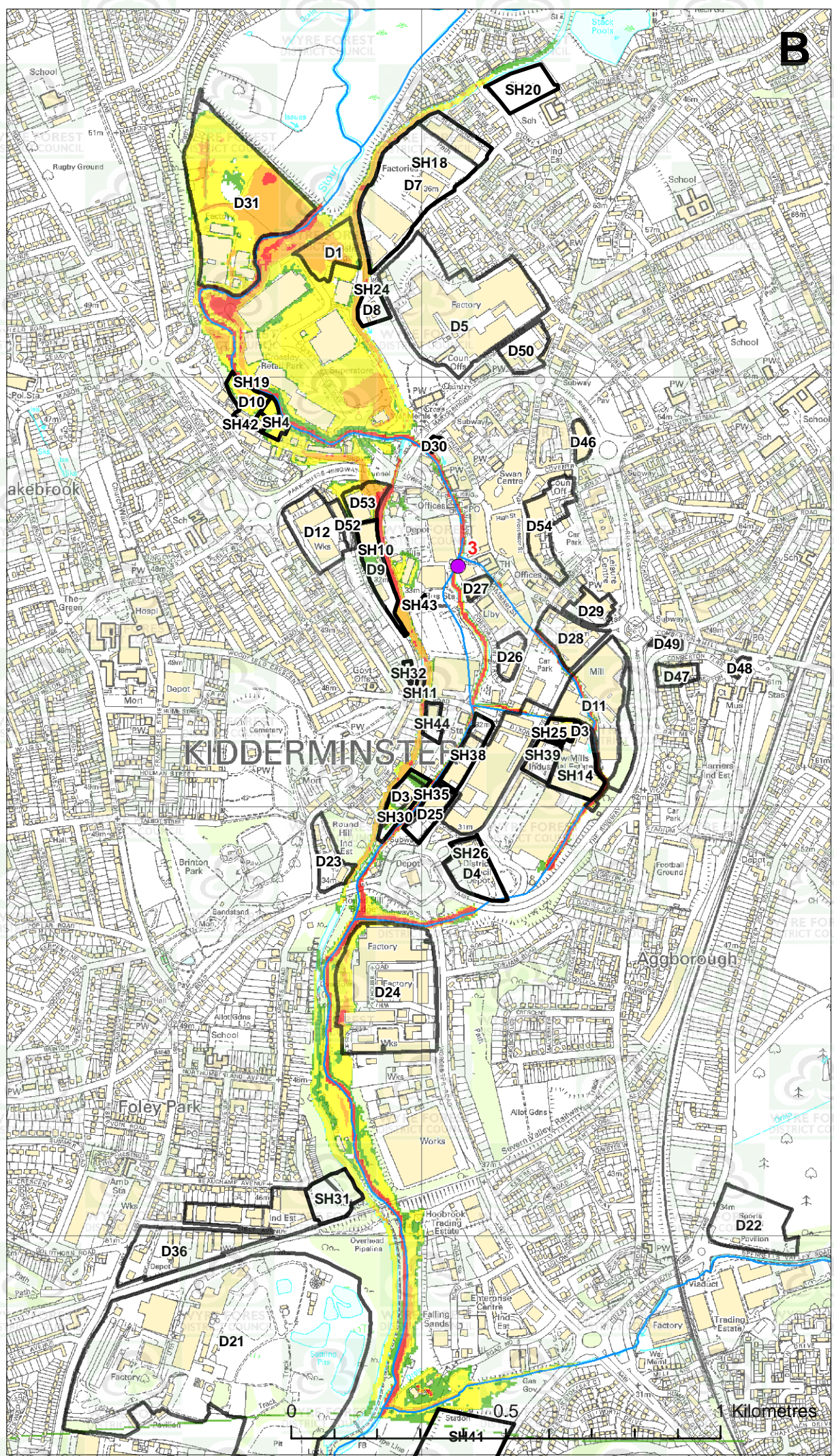
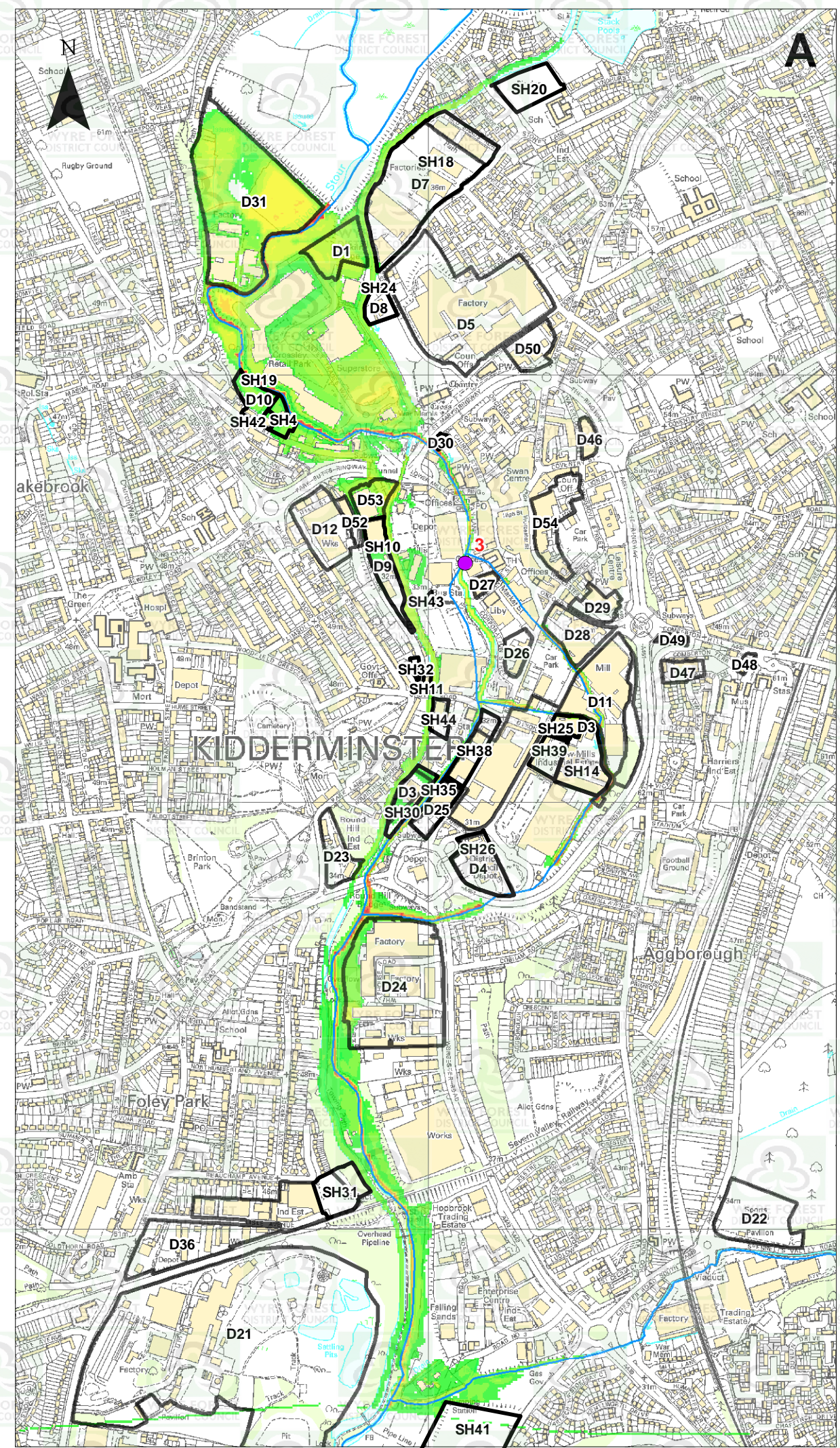
Scale:  
1:12,000 @ A3

Figure:  
7b

**ROYAL HASKONING**

WYRE FOREST DISTRICT COUNCIL





Key:

- Breach Location
- Development Sites
- Main Rivers

**A - Depth (meters)**

0 - 0.5	2.5 - 3
0.5 - 1	3 - 3.5
1 - 1.5	3.5 - 4
1.5 - 2	4 - 4.5
2 - 2.5	4.5 - 5
	5 - >

**B - Hazard**

Low
Moderate
Significant
Extreme

Title:  
Kidderminster Flood Depth and Hazard  
1% AEP With Climate Change  
Breach 3

Project:  
Wyre Forest District  
Strategic Flood Risk Assessment

Client:  
Wyre Forest District Council

Date:  
February 2010

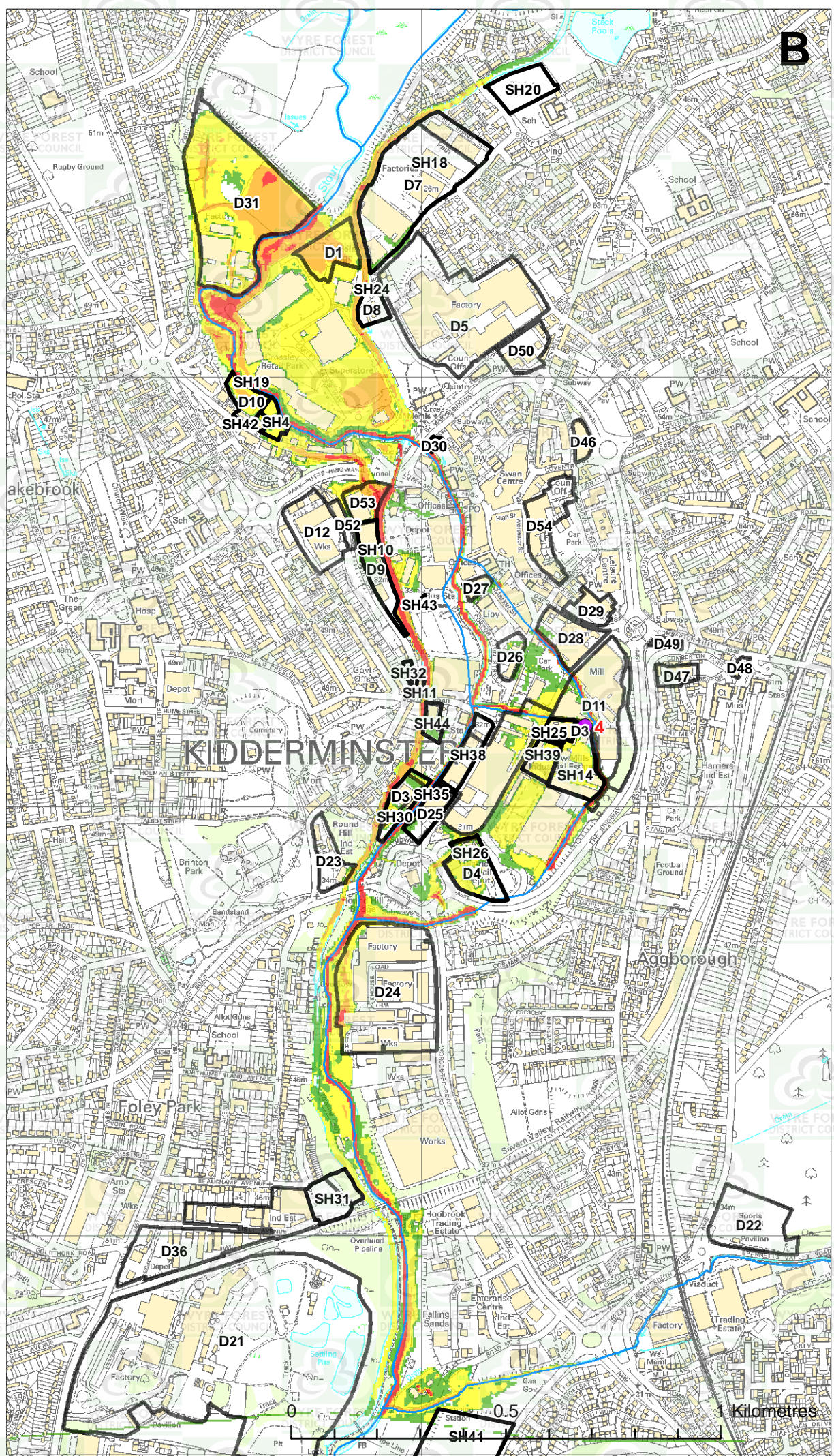
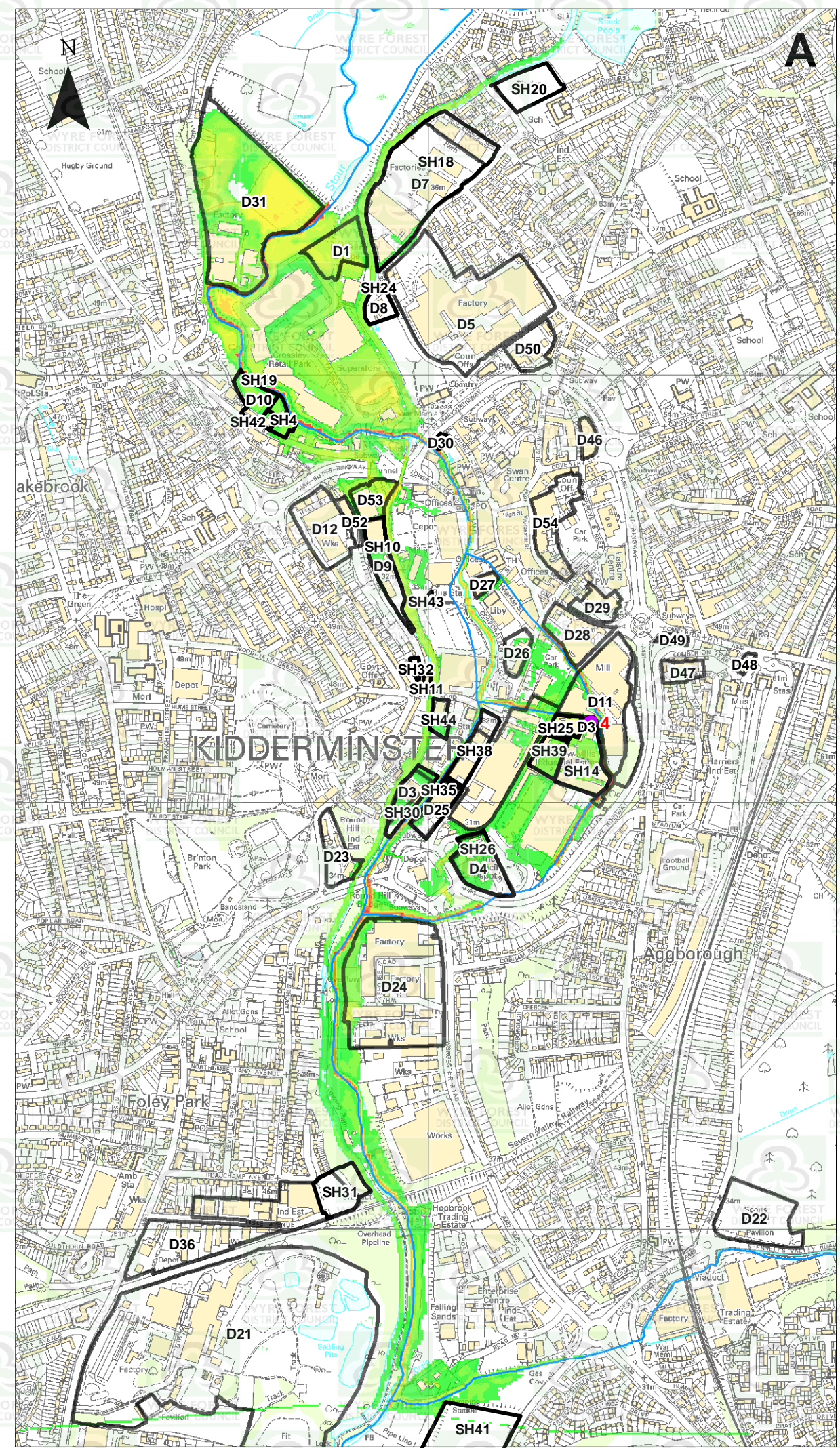
Scale:  
1:12,000 @ A3

Figure:  
7c

**ROYAL HASKONING**

WYRE FOREST DISTRICT COUNCIL





Key:

- Breach Location
- Development Sites
- Main Rivers

**A - Depth (meters)**

0 - 0.5	2.5 - 3
0.5 - 1	3 - 3.5
1 - 1.5	3.5 - 4
1.5 - 2	4 - 4.5
2 - 2.5	4.5 - 5
	5 - >

**B - Hazard**

Low
Moderate
Significant
Extreme

Title:  
Kidderminster Flood Depth and Hazard  
1% AEP With Climate Change  
Breach 4

Project:  
Wyre Forest District  
Strategic Flood Risk Assessment

Client:  
Wyre Forest District Council

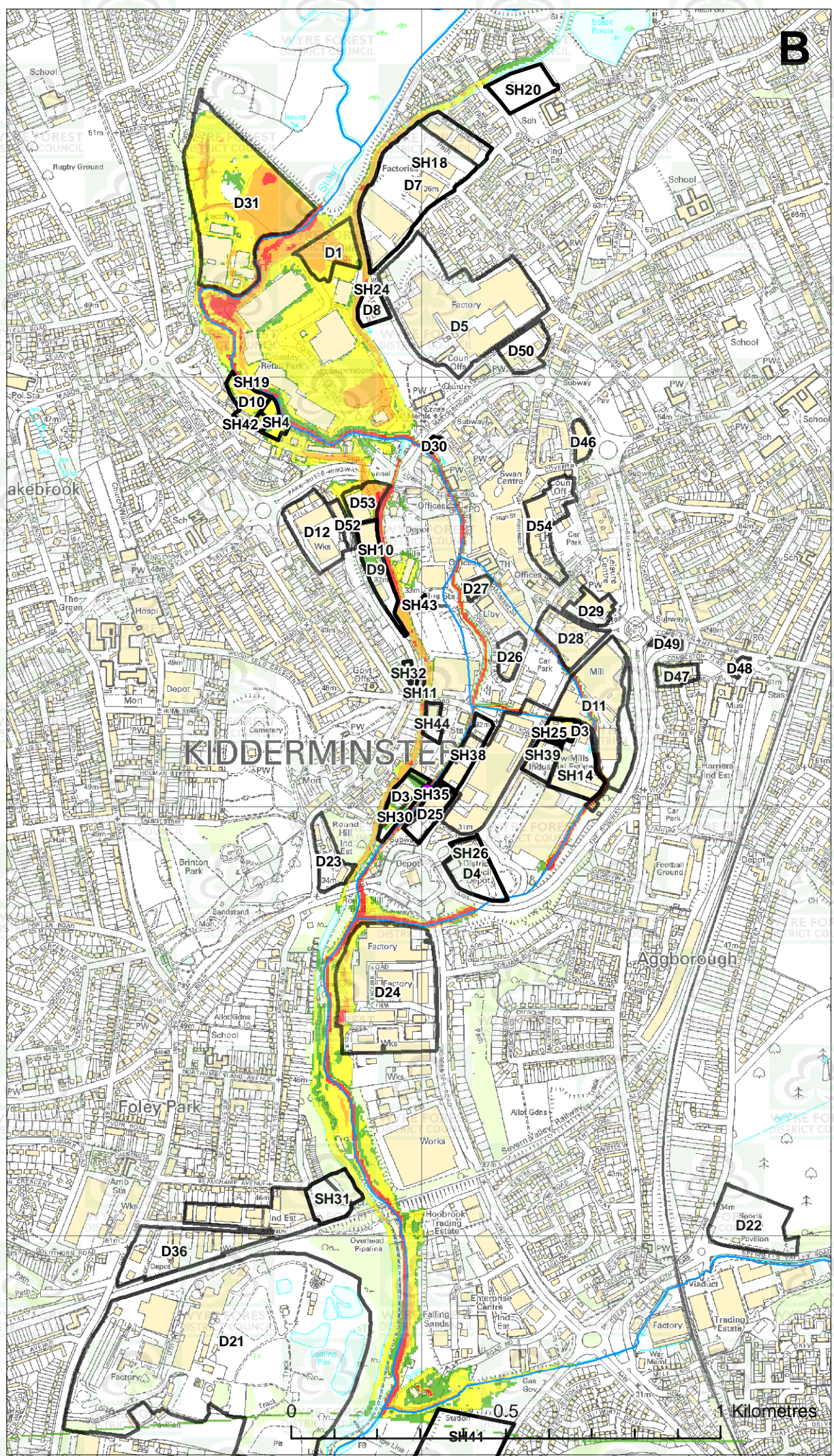
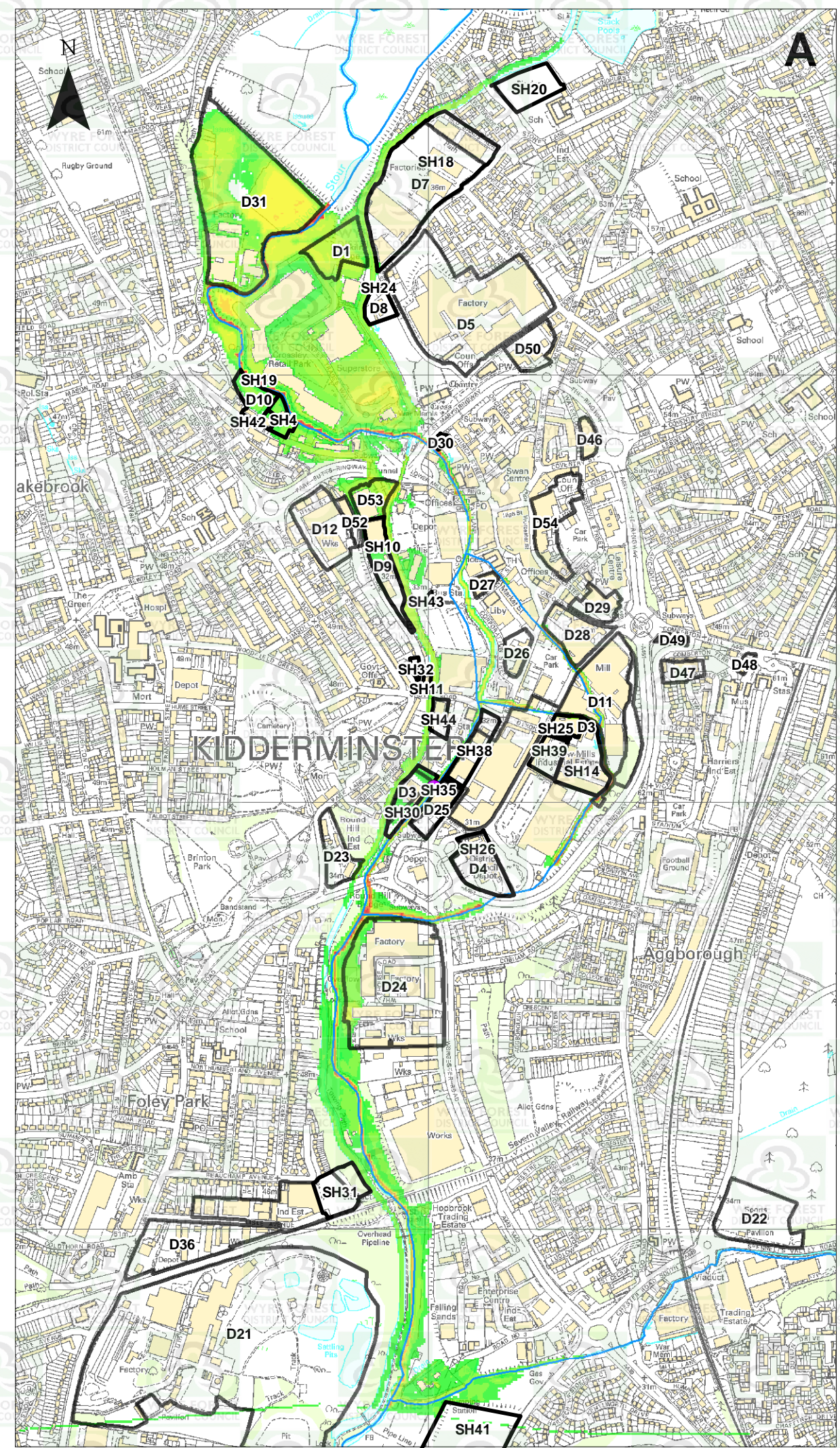
Date:  
February 2010

Scale:  
1:12,000 @ A3

Figure:  
7d

**ROYAL HASKONING**





Key:

- Breach Location
- Development Sites
- Main Rivers

**A - Depth (meters)**

0 - 0.5	2.5 - 3
0.5 - 1	3 - 3.5
1 - 1.5	3.5 - 4
1.5 - 2	4 - 4.5
2 - 2.5	4.5 - 5
	5 - >

**B - Hazard**

Low
Moderate
Significant
Extreme

Title:  
Kidderminster Flood Depth and Hazard  
1% AEP With Climate Change  
Breach 5

Project:  
Wyre Forest District  
Strategic Flood Risk Assessment

Client:  
Wyre Forest District Council

Date:  
February 2010

Scale:  
1:12,000 @ A3

Figure:  
7e

**ROYAL HASKONING**

WYRE FOREST DISTRICT COUNCIL

I:\9161211\Technical\_Data\F3 - GIS Data\Projects