

Key:

- Breach Location
- Development Sites
- Main Rivers

A - Depth (meters)

| | |
|---------|---------|
| 0 - 0.5 | 2.5 - 3 |
| 0.5 - 1 | 3 - 3.5 |
| 1 - 1.5 | 3.5 - 4 |
| 1.5 - 2 | 4 - 4.5 |
| 2 - 2.5 | 4.5 - 5 |
| 5 - > | |

B - Hazard

| |
|-------------|
| Low |
| Moderate |
| Significant |
| Extreme |

Title:
Kidderminster Flood Depth and Hazard
0.1% AEP
Breach 1

Project:
Wyre Forest District
Strategic Flood Risk Assessment

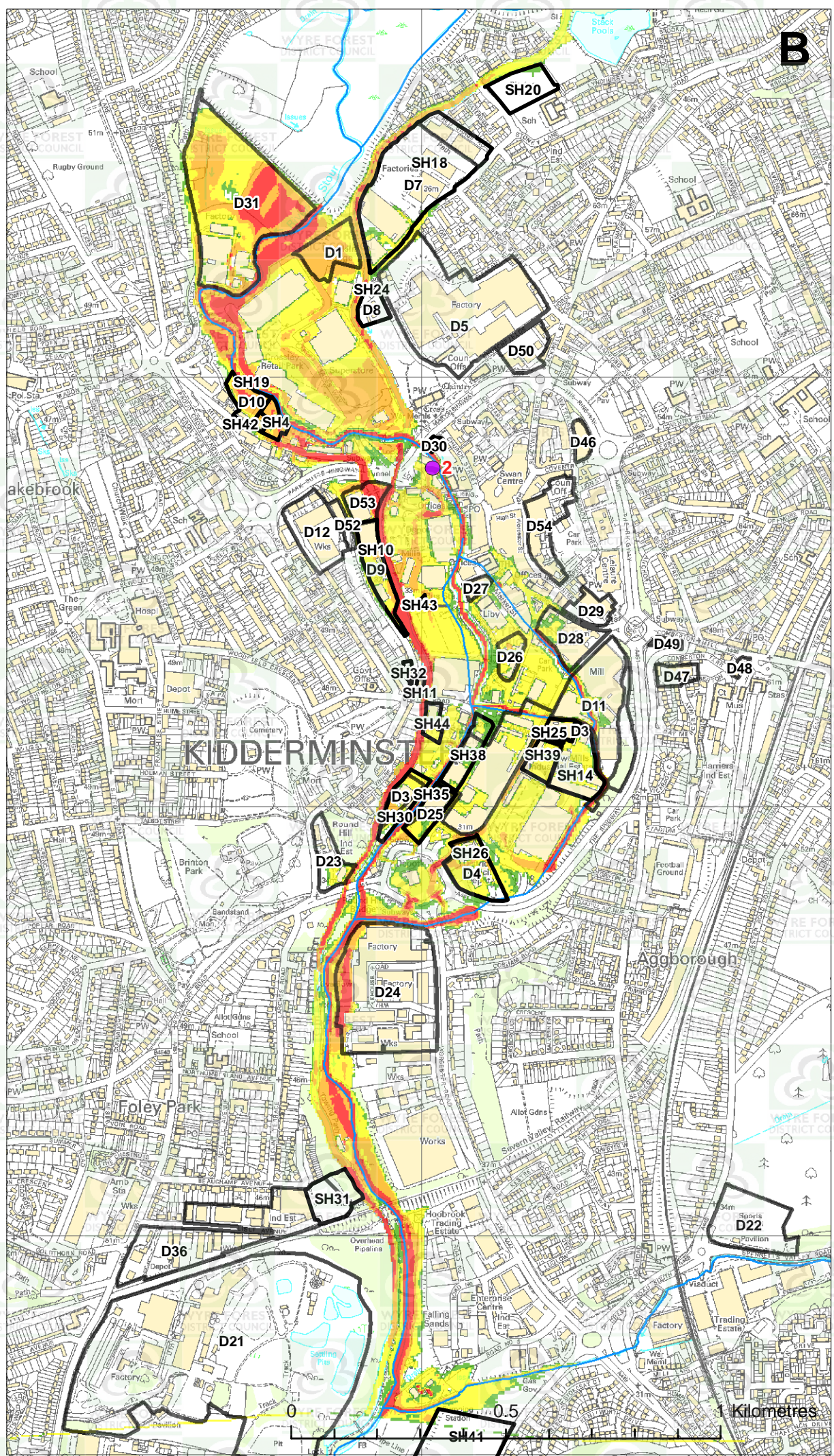
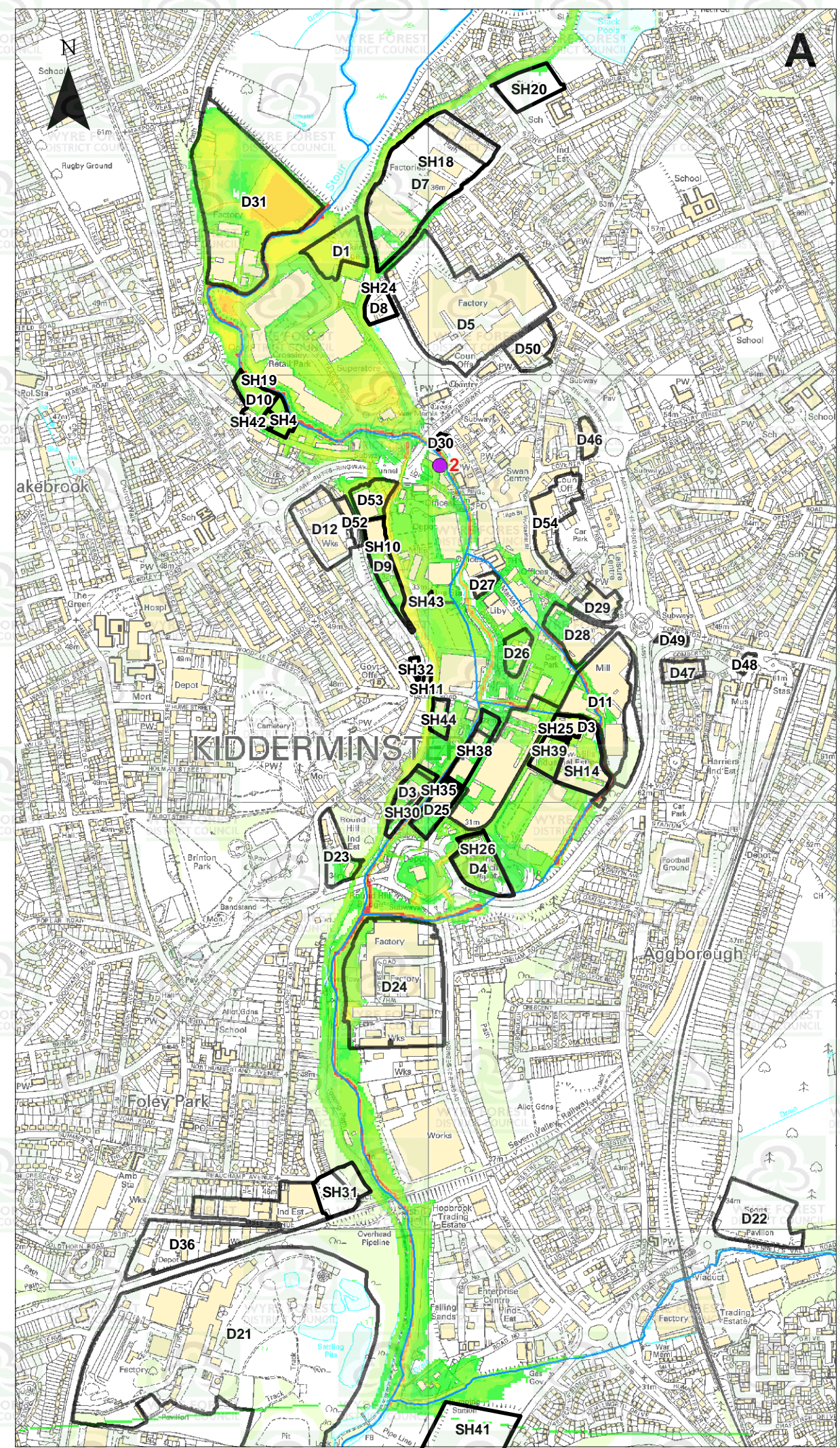
Client:
Wyre Forest District Council

Date:
February 2010

Scale:
1:12,000 @ A3

Figure:
8a

ROYAL HASKONING



Key:

- Breach Location
- Development Sites
- Main Rivers

A - Depth (meters)

| | |
|---------|---------|
| 0 - 0.5 | 2.5 - 3 |
| 0.5 - 1 | 3 - 3.5 |
| 1 - 1.5 | 3.5 - 4 |
| 1.5 - 2 | 4 - 4.5 |
| 2 - 2.5 | 4.5 - 5 |
| 5 - > | |

B - Hazard

| |
|-------------|
| Low |
| Moderate |
| Significant |
| Extreme |

Title:
Kidderminster Flood Depth and Hazard
0.1% AEP
Breach 2

Project:
Wyre Forest District
Strategic Flood Risk Assessment

Client:
Wyre Forest District Council

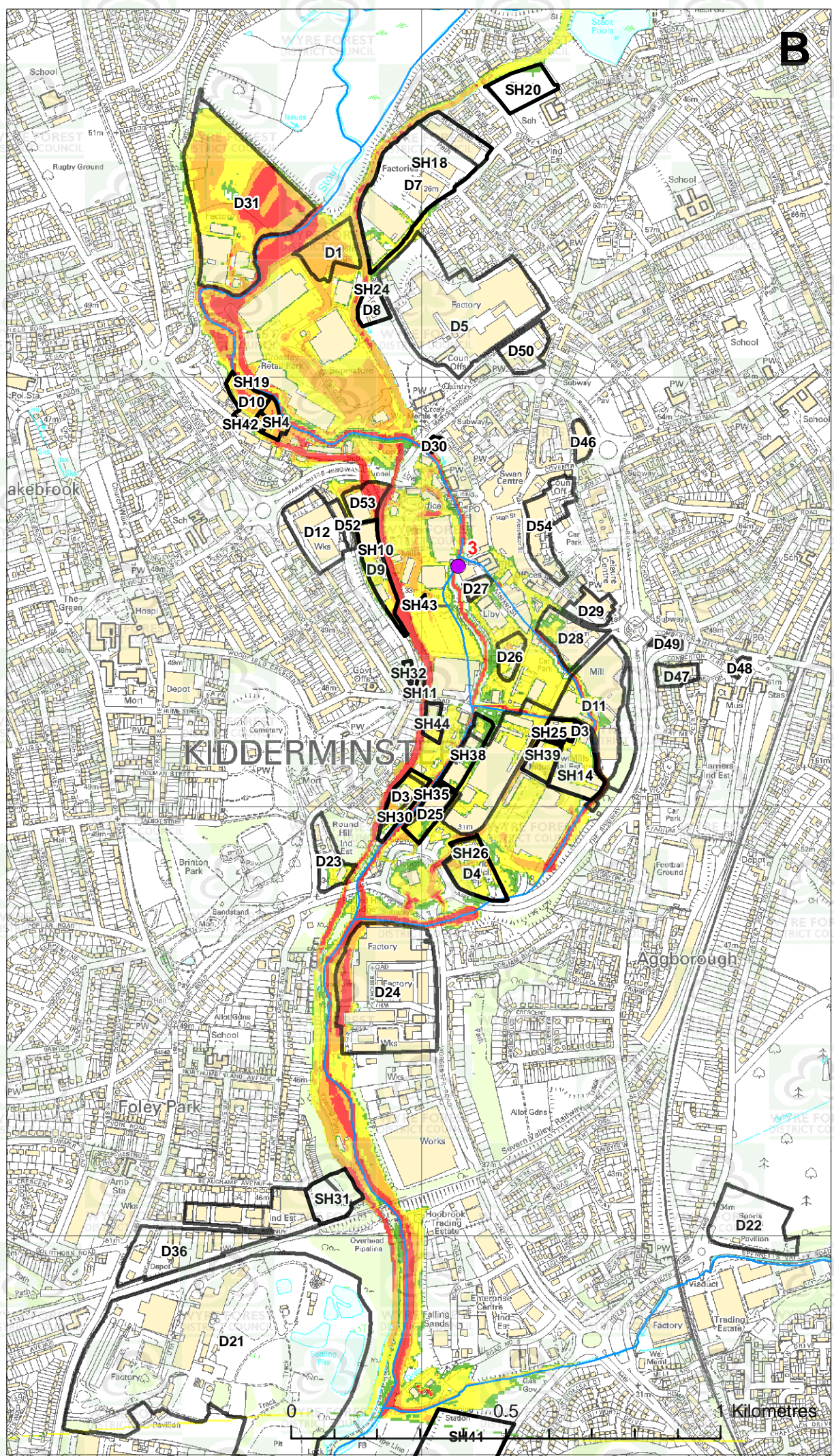
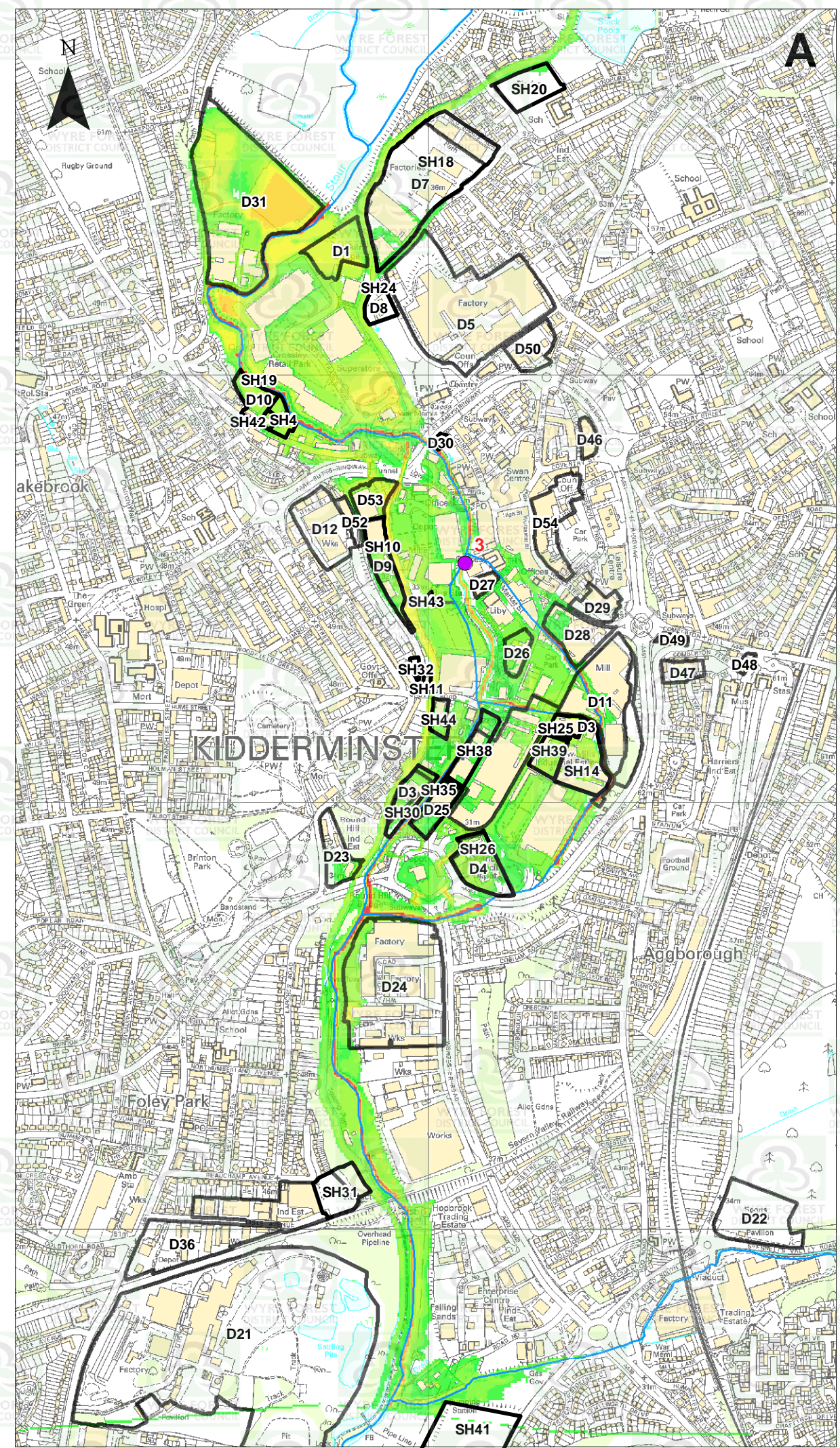
Date:
February 2010

Scale:
1:12,000 @ A3

Figure:
8b

ROYAL HASKONING

WYRE FOREST DISTRICT COUNCIL



Key:

- Breach Location
- Development Sites
- Main Rivers

A - Depth (meters)

| | |
|---------|---------|
| 0 - 0.5 | 2.5 - 3 |
| 0.5 - 1 | 3 - 3.5 |
| 1 - 1.5 | 3.5 - 4 |
| 1.5 - 2 | 4 - 4.5 |
| 2 - 2.5 | 4.5 - 5 |
| 5 - > | |

B - Hazard

| |
|-------------|
| Low |
| Moderate |
| Significant |
| Extreme |

Title:
Kidderminster Flood Depth and Hazard
0.1% AEP
Breach 3

Project:
Wyre Forest District
Strategic Flood Risk Assessment

Client:
Wyre Forest District Council

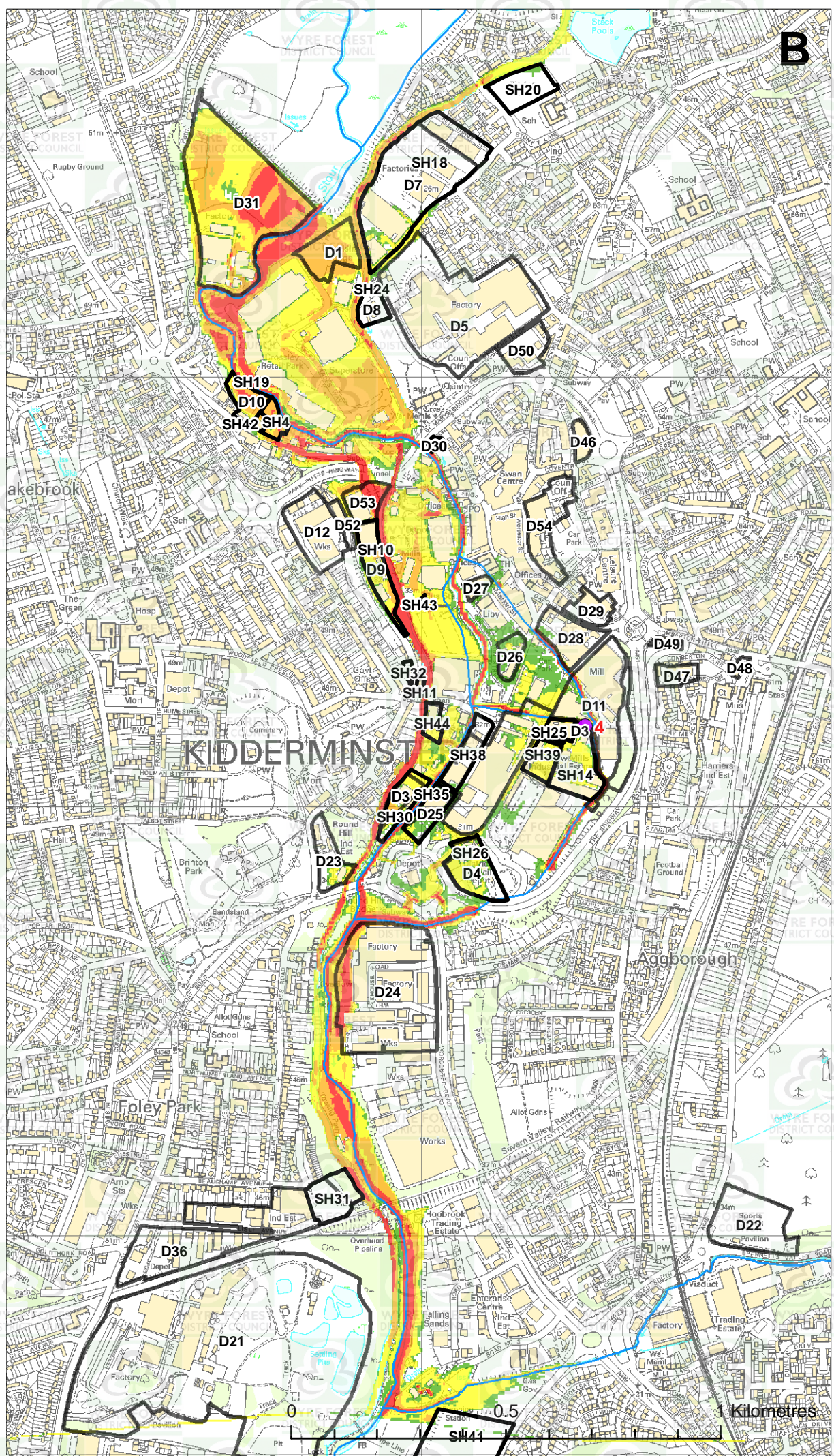
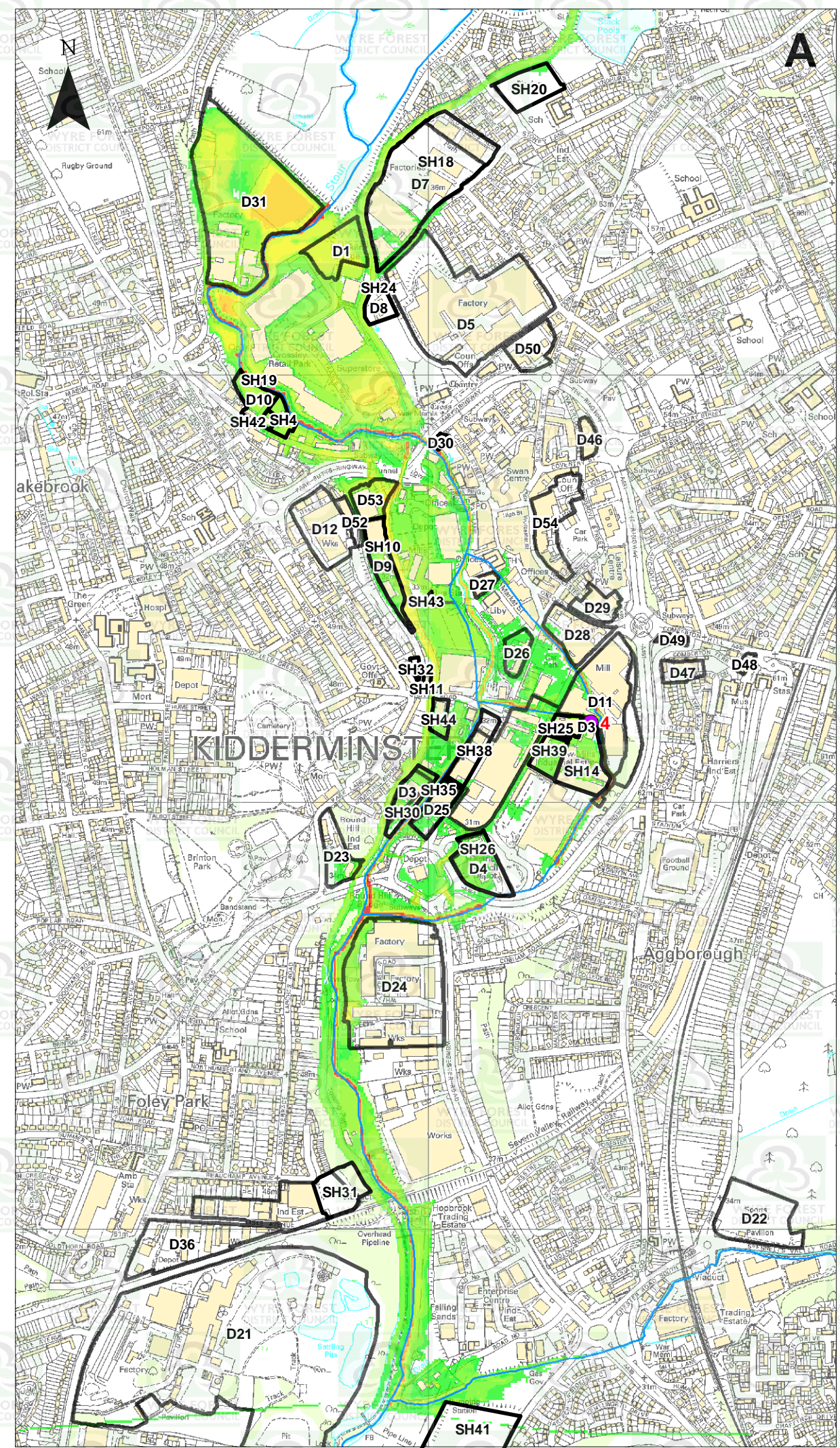
Date:
February 2010

Scale:
1:12,000 @ A3

Figure:
8c

ROYAL HASKONING

WYRE FOREST DISTRICT COUNCIL



Key:

- Breach Location
- Development Sites
- Main Rivers

A - Depth (meters)

| | |
|---------|---------|
| 0 - 0.5 | 2.5 - 3 |
| 0.5 - 1 | 3 - 3.5 |
| 1 - 1.5 | 3.5 - 4 |
| 1.5 - 2 | 4 - 4.5 |
| 2 - 2.5 | 4.5 - 5 |
| 5 - > | |

B - Hazard

| |
|-------------|
| Low |
| Moderate |
| Significant |
| Extreme |

Title:
Kidderminster Flood Depth and Hazard
0.1% AEP
Breach 4

Project:
Wyre Forest District
Strategic Flood Risk Assessment

Client:
Wyre Forest District Council

Date:
February 2010

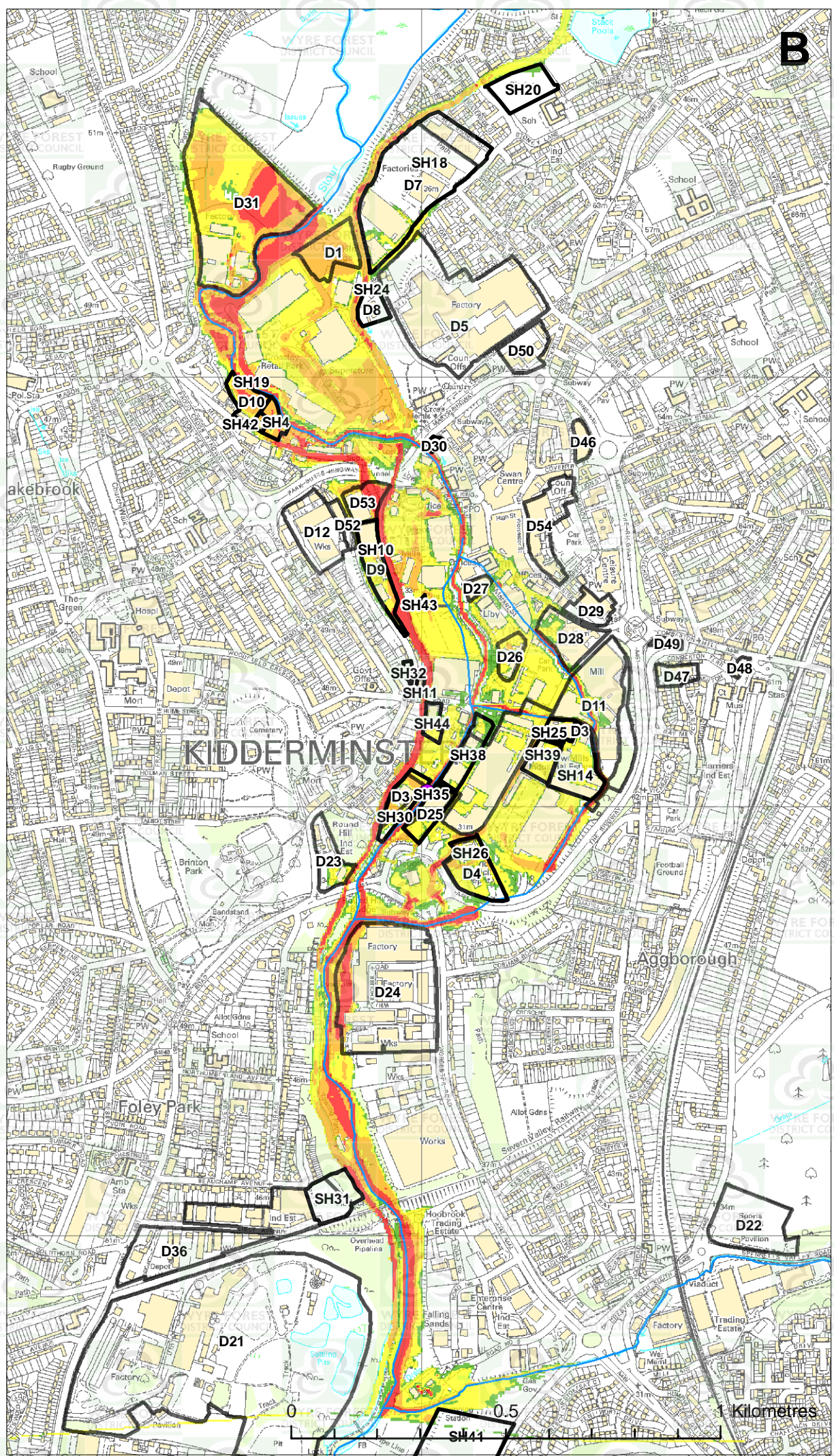
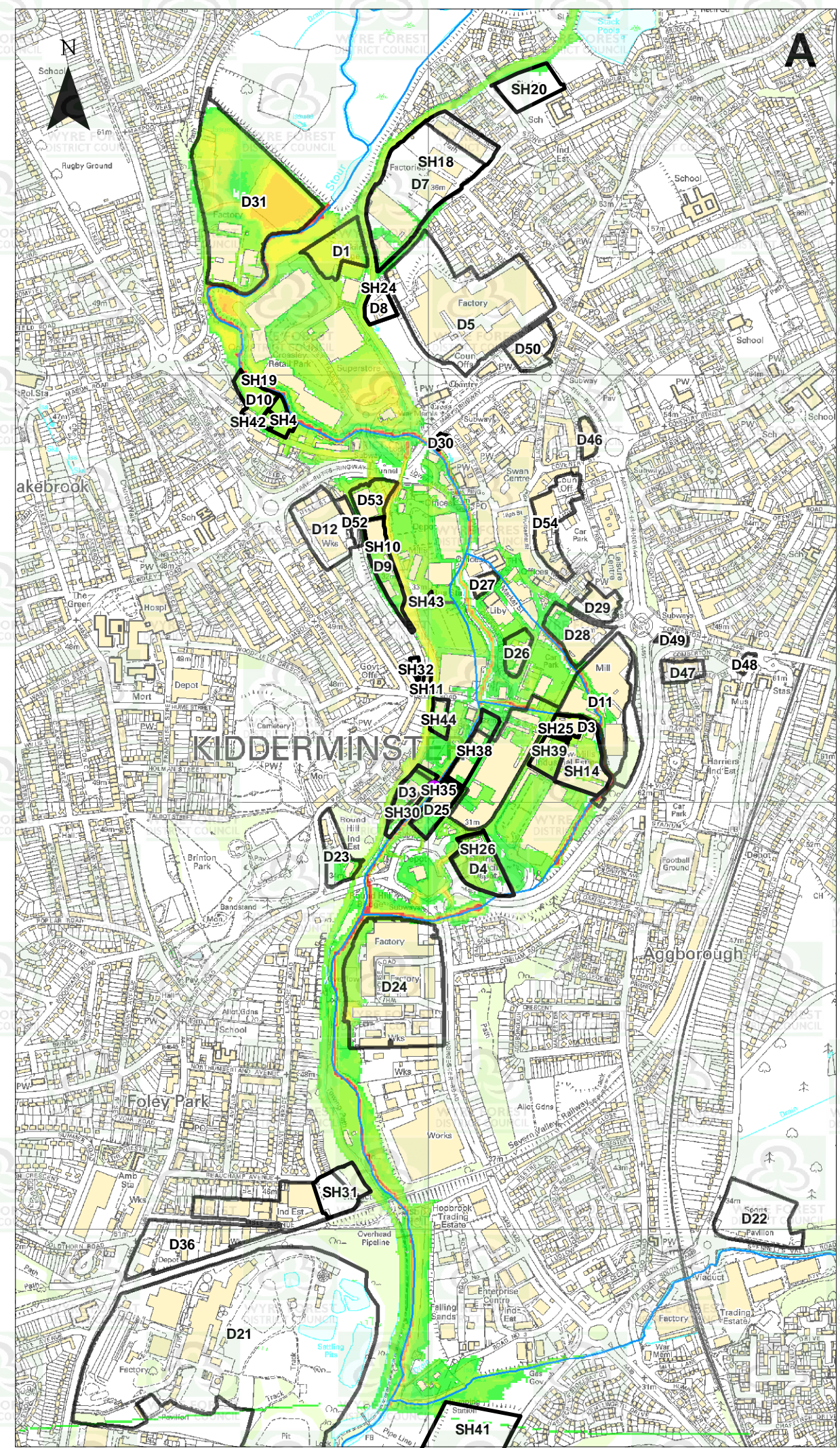
Scale:
1:12,000 @ A3

Figure:
8d

ROYAL HASKONING

WYRE FOREST DISTRICT COUNCIL

I:\9161211\Technical_Data\F3 - GIS Data\Projects



Key:

- Breach Location
- Development Sites
- Main Rivers

A - Depth (meters)

| | | | |
|--|---------|--|---------|
| | 0 - 0.5 | | 2.5 - 3 |
| | 0.5 - 1 | | 3 - 3.5 |
| | 1 - 1.5 | | 3.5 - 4 |
| | 1.5 - 2 | | 4 - 4.5 |
| | 2 - 2.5 | | 4.5 - 5 |
| | 5 - > | | |

B - Hazard

| | |
|--|-------------|
| | Low |
| | Moderate |
| | Significant |
| | Extreme |

Title:
Kidderminster Flood Depth and Hazard
0.1% AEP
Breach 5

Project:
Wyre Forest District
Strategic Flood Risk Assessment

Client:
Wyre Forest District Council

Date:
February 2010

Scale:
1:12,000 @ A3

Figure:
8e

ROYAL HASKONING

WYRE FOREST DISTRICT COUNCIL