

**WYRE FOREST DISTRICT COUNCIL**

**RESIDENTIAL LAND AVAILABILITY**

**1<sup>st</sup> April 2012**



## CONTENTS

	<u>Page</u>
Explanation of Column Headings for Tables 4b & 4d	1
1 Summary of Key Statistics based on Core Strategy target at 1st April 2012 and Calculation of 5 Year Supply of Deliverable Sites	3
2a Residential Completions by Financial Year, Location and Sector, 1996/97 to 2011/12	4
2b Residential Completions by Financial Year and Previous Use, 1996/97 to 2011/12	5
2c Residential Demolitions by Financial Year, Location and Sector	6
2d Retained Dwellings in completed conversions by Financial Year and Location	7
2e Affordable Housing Completions	8
3a Residential Windfalls Approved on Small Sites by Financial Year and Previous Use, 1994/95 to 2011/12	9
3b Residential Windfalls Approved on Small Sites by Financial Year and Location, 1994/95 to 2011/12	10
3c Residential Windfalls Approved on Medium Sites by Financial Year and Previous Use, 1994/95 to 2011/12	11
3d Residential land Availability Commitments by Previous Use 1st April 2012	12
4a Summary of Residential Land Availability: Sites Available within 5 Years by Type of Site 1st April 2012	13
4b Detailed Schedule of Residential Land Availability: Sites Available within 5 Years by Type of Site	14
4c Summary of Residential Land Availability: Sites Available within 5 Years by Parish 1st April 2012	31
4d Detailed Schedule of Residential Land Availability: Sites Available within 5 Years by Parish	32
4e Affordable Housing Sites Available within 5 Years by Parish/Town	51
5 List of Committed sites for 10+ dwellings not under construction	58

## **EXPLANATION OF COLUMN HEADINGS FOR TABLES 4b & 4d**

### Unique Site Ref.:

Unique site reference and line number for individual record on schedule

### Location of Site:

Location of site

### Parish or Town within which the site is located, i.e.:

B: Bewdley  
S: Stourport-on-Severn  
K: Kidderminster  
BR: Broome  
CB: Churchill & Blakedown  
CC: Chaddesley Corbett  
KF: Kidderminster Foreign  
R: Rock  
RI: Ribbesford  
RU: Rushock  
ST: Stone  
UA: Upper Arley  
W: Wolverley and Cookley

### Developer or Landowner (10+ Sites):

Name of developer or landowner for sites of 10 or more dwellings

### Grid Ref. Easting & Northing (SO):

Six figure grid reference based upon National Grid Square SO

### Type of Site:

Classification used by WFDC since 1974, i.e.:

A: Previously undeveloped land for 10 or more dwellings  
B: Previously undeveloped land for 10 or less dwellings  
C: Conversion of any capacity  
R: Redevelopment of any capacity  
U: Any of the above but under construction, e.g. AU

### Previous Use:

Gr: Greenfield                      FR: Former Residential  
OB: Other Brownfield            FE: Former Employment

FR, FE and OB combined make up Previously Developed Land, as defined in NPPF, Annex 2. Since June 2010, garden land has been classed as Greenfield. Any applications or completions on such sites are now Greenfield.

### Size of Site (Ha):

Approximate size of site in hectares (1 hectare = 2.471 acres)

### Size of Site (Dwells):

Size of site in terms of net number of dwellings capacity, i.e.:

S:	Small	9 or less dwellings
M:	Medium	10 to 24 “
L:	Large	25 or more “

No. Existing Dwellings Retained in Conversion, e.g.:

1 converted into 3 = total capacity 3, net gain 2

No. Dwellings to be Demolished:

Number of dwellings to be demolished in order for development to proceed

No. Dwellings Total Capacity:

Number of dwellings gross capacity of site, including any dwellings to be retained in conversion

Planning Application No./Year:

Planning application number followed by year

**Please note that applications registered after 24<sup>th</sup> August 2005 (numbers after 864/05) only have permission for three years not five)**

Planning Status:

Outl	} Type of planning consent -
Full	} outline, full
Resv	} or reserved matters
ADLP:	Adopted District Local Plan allocation

Date of Planning Consent:

Date of planning consent, i.e. day, month and year

Ownership Type:

Pri:	Private sector market housing
RSL:	Registered Social Landlord – housing for rent or shared ownership
AF:	Affordable housing provided by private developer

No. Dwellings Not Yet Started, Under Construction or Complete

(N.B. No. dwellings available = NYS + UC)

Date Development Commenced:

Month followed by year

Date Record Last Amended:

Month followed by year

NHBC:

National House Builders Council notification of plot movements

Unique Sub-site Ref. (10 + Sites):

Unique sub-reference for sites with a capacity of 10 or more dwellings

**Table 1**

**Summary of Key Statistics based on Core Strategy target  
at 1<sup>st</sup> April 2012 and Calculation of 5 Year Supply of Deliverable Sites**

<b>a</b> <i>Proposed net housing provision 2006-2026</i>	<b>b</b> <i>Number of dwellings completed (net) Apr.2006-Apr.2012</i>	<b>c</b> <i>Net number of dwellings to be completed Apr.2012 – Mar.2026</i>	<b>d</b> <i>Net number of dwellings available on identified sites at 1<sup>st</sup> Apr.2012</i>	<b>e</b> <i>Annual build rate required to meet Core Strategy target</i>	<b>f</b> <i>Net number of dwellings on deliverable sites to meet 5-year land supply</i>	<b>g</b> <i>Number of years supply at 1<sup>st</sup> Apr. 2012</i>
<b>4,000</b>	<b>1,254</b>	<b>2,746</b>	<b>1,381</b>	<b>196</b>	<b>1,281</b>	<b>6.5</b>

**a** Wyre Forest Core Strategy Policy DS01

**b** Completions are net of demolitions

**d** This figure is net of the 16 demolitions still required on redevelopment sites

**f** Two of the Adopted Local Plan sites at Rock Works (Site 1865) and Timber Yard (Site 1866) on Park Lane in Kidderminster are currently not immediately available for development. Therefore, 100 dwellings have been deducted from the shown at column **d**.

Table 2a

**WYRE FOREST DISTRICT**

**RESIDENTIAL COMPLETIONS BY FINANCIAL YEAR, LOCATION AND SECTOR**

**1996/97 TO 2011/12**

Financial Year (Apr. 1996 To Mar. 2012 : 16 years)	Bewdley			Stourport-on-Severn			Kidderminster			Rural Areas			District Total		
	RSL & AF	Pri	Total	RSL & AF	Pri	Total	RSL & AF	Pri	Total	RSL & AF	Pri	Total	RSL & AF	Pri	Total
1996/97	0	12	<b>12</b>	0	20	<b>20</b>	14	84	<b>98</b>	8	26	<b>34</b>	22	142	<b>164</b>
1997/98	0	53	<b>53</b>	0	68	<b>68</b>	0	93	<b>93</b>	0	38	<b>38</b>	0	252	<b>252</b>
1998/99	0	47	<b>47</b>	0	50	<b>50</b>	59	62	<b>121</b>	0	30	<b>30</b>	59	189	<b>248</b>
1999/00	0	18	<b>18</b>	0	48	<b>48</b>	29	76	<b>105</b>	0	13	<b>13</b>	29	155	<b>184</b>
2000/01	0	17	<b>17</b>	6	46	<b>52</b>	15	87	<b>102</b>	0	3	<b>3</b>	21	153	<b>174</b>
1996-2001	0	147	<b>147</b>	6	232	<b>238</b>	117	402	<b>519</b>	8	110	<b>118</b>	131	891	<b>1022</b>
2001/02	9	38	<b>47</b>	0	69	<b>69</b>	46	88	<b>134</b>	10	73	<b>83</b>	65	268	<b>333</b>
2002/03	0	48	<b>48</b>	0	42	<b>42</b>	19	130	<b>149</b>	0	32	<b>32</b>	19	252	<b>271</b>
2003/04	0	17	<b>17</b>	0	81	<b>81</b>	-4	188	<b>184</b>	0	35	<b>35</b>	-4	321	<b>317</b>
2004/05	0	23	<b>23</b>	10	84	<b>94</b>	48	310	<b>358</b>	0	31	<b>31</b>	58	448	<b>506</b>
2005/06	9	4	<b>13</b>	14	153	<b>167</b>	46	110	<b>156</b>	0	40	<b>40</b>	69	307	<b>376</b>
2001-2006	18	130	<b>148</b>	24	429	<b>453</b>	155	826	<b>981</b>	10	211	<b>221</b>	207	1596	<b>1803</b>
2006/07	0	45	<b>45</b>	8	84	<b>92</b>	0	133	<b>133</b>	0	27	<b>27</b>	8	289	<b>297</b>
2007/08	0	9	<b>9</b>	29	31	<b>60</b>	6	93	<b>99</b>	5	19	<b>24</b>	40	152	<b>192</b>
2008/09	0	4	<b>4</b>	15	38	<b>53</b>	78	80	<b>158</b>	0	24	<b>24</b>	93	146	<b>239</b>
2009/10	0	8	<b>8</b>	3	47	<b>50</b>	48	69	<b>117</b>	0	16	<b>16</b>	51	140	<b>191</b>
2010/11	0	2	<b>2</b>	29	50	<b>79</b>	0	58	<b>58</b>	0	11	<b>11</b>	29	121	<b>150</b>
2006-11	0	68	<b>68</b>	84	250	<b>334</b>	132	433	<b>565</b>	5	97	<b>102</b>	221	848	<b>1069</b>
2011/12	46	3	<b>49</b>	0	52	<b>52</b>	-17	96	<b>79</b>	0	5	<b>5</b>	29	156	<b>185</b>
<b>Total</b>	<b>64</b>	<b>348</b>	<b>412</b>	<b>114</b>	<b>963</b>	<b>1077</b>	<b>387</b>	<b>1757</b>	<b>2144</b>	<b>23</b>	<b>423</b>	<b>446</b>	<b>588</b>	<b>3491</b>	<b>4079</b>

**N.B.**

RSL & AF: Registered Social Landlord and Affordable Housing - for split between social rented and shared ownership see Table 2e

Pri: Private Sector market housing

All figures are net of retained dwellings

Completions from 2001/02 onwards are also net of demolitions – see table 2c for details

Table 2b

**WYRE FOREST DISTRICT RESIDENTIAL COMPLETIONS  
1996/BY FINANCIAL YEAR AND PREVIOUS USE 97 TO 2011/12**

Financial Year (Apr.1996 to Apr 2012)	Greenfield		Brownfield			Total
	No	%	Former Residential	Other Brownfield	%	
1996/97	69	42.1	42	53	57.9	164
1997/98	63	25.0	65	124	75.0	252
1998/99	36	14.5	47	165	85.5	248
1999/00	8	4.3	68	108	95.7	184
2000/01	45	25.9	46	83	74.1	174
2001/02	117	34.3	80	144	65.7	341
2002/03	85	31.1	45	143	68.9	273
2003/04	30	8.6	46	271	91.4	347
2004/05	75	14.4	120	325	85.6	520
2005/06	65	16.8	59	262	83.2	386
2006/07	33	11.0	94	174	89.0	301
2007/08	18	7.1	62	173	92.9	253
2008/09	9	3.6	70	172	96.4	251
2009/10	21	9.7	75	121	90.3	217
2010/11	8	5.2	56	90	94.8	154
2011/12	65	27.8	14	155	64.1	234
<b>Total</b>	<b>747</b>	<b>17.4</b>	<b>989</b>	<b>2563</b>	<b>82.6</b>	<b>4299</b>

**NB**

For Brownfield Sites, NPPF Annex 2 definition of previously developed land is used. Completions on garden land and barn conversions are classified as Greenfield. Other Brownfield, also includes Former Employment sites. Figures are not net of demolitions and do not include retained dwellings in conversions.

**Table 2c**

**WYRE FOREST DISTRICT**  
**RESIDENTIAL DEMOLITIONS**  
**BY FINANCIAL YEAR, LOCATIONS AND SECTOR**

Financial year	Bewdley			Stourport-on-Severn			Kidderminster			Rural Areas			District Total			No. to be built following demolition
	RSL	Pri	Total	RSL	Pri	Total	RSL	Pri	Total	RSL	Pri	Total	RSL	Pri	Total	
2001/02	0	0	0	0	1	1	0	7	7	0	0	0	0	8	8	18
2002/03	0	0	0	0	0	0	0	2	2	0	0	0	0	2	2	6
2003/04	0	1	1	0	4	4	12	6	18	0	7	7	12	18	30	69
2004/05	0	0	0	0	2	2	0	5	5	0	7	7	0	14	14	40
2005/06	0	1	0	0	2	2	0	3	3	0	4	4	0	10	10	31
2006/07	0	0	0	0	3	3	0	1	1	0	0	0	0	4	4	14
2007/08	0	1	1	0	3	3	44	7	51	0	6	6	44	17	61	73
2008/09	0	0	0	0	3	3	6	1	7	0	2	2	6	6	12	37
2009/10	0	1	1	0	1	1	15	3	18	0	6	6	15	11	26	14
2010/11	0	0	0	0	1	1	0	2	2	0	1	1	0	4	4	16
2011/12	0	0	0	0	0	0	44	2	46	0	3	3	44	5	49	113

RSL Registered Social Landlord  
Pri Private sector market housing



**Table 2d**

**WYRE FOREST DISTRICT**  
**RETAINED DWELLINGS IN COMPLETED CONVERSIONS**  
**BY FINANCIAL YEAR AND LOCATION**

<b>Financial year</b>	<b>Bewdley</b>	<b>Stourport-on-Severn</b>	<b>Kidderminster</b>	<b>Rural Areas</b>	<b>Total retained</b>	<b>Total capacity</b>
<b>2001/02</b>			<b>1</b>		<b>1</b>	<b>3</b>
<b>2002/03</b>		<b>2</b>	<b>3</b>		<b>5</b>	<b>14</b>
<b>2003/04</b>				<b>3</b>	<b>3</b>	<b>6</b>
<b>2004/05</b>	<b>2</b>		<b>5</b>	<b>2</b>	<b>9</b>	<b>23</b>
<b>2005/06</b>	<b>1</b>	<b>1</b>	<b>2</b>	<b>1</b>	<b>5</b>	<b>10</b>
<b>2006/07</b>	<b>1</b>		<b>4</b>		<b>5</b>	<b>10</b>
<b>2007/08</b>	<b>1</b>	<b>2</b>	<b>6</b>		<b>9</b>	<b>22</b>
<b>2008/09</b>	<b>1</b>				<b>1</b>	<b>4</b>
<b>2009/10</b>			<b>2</b>		<b>2</b>	<b>6</b>
<b>2010/11</b>	<b>1</b>	<b>1</b>	<b>2</b>		<b>4</b>	<b>8</b>
<b>2011/12</b>				<b>1</b>	<b>1</b>	<b>2</b>

Table 2e

**WYRE FOREST DISTRICT**  
**AFFORDABLE HOUSING COMPLETIONS**

Year	Bewdley			Stourport-on-Severn			Kidderminster			Rural Areas			District Total		
	Social Rented	Shared Ownership	Total	Social Rented	Shared Ownership	Total	Social Rented	Shared Ownership	Total	Social Rented	Shared Ownership	Total	Social Rented	Shared Ownership	Total
2002/03	0	0	0	0	0	0	19	0	19	0	0	0	19	0	19
2003/04	0	0	0	0	0	0	8	0	8	0	0	0	8	0	8
2004/05	0	0	0	10	0	10	32	16	48	0	0	0	42	16	58
2005/06	9	0	9	14	0	14	25	21	46	0	0	0	48	21	63
2006/07	0	0	0	0	8	8	0	0	0	0	0	0	0	8	8
2007/08	0	0	0	23	6	29	47	3	50	5	0	5	75	9	84
2008/09	0	0	0	0	15	15	51	33	84	0	0	0	51	48	99
2009/10	0	0	0	3	0	3	57	6	63	0	0	0	60	6	66
2010/11	0	0	0	19	10	29	0	0	0	0	0	0	19	10	29
2011/12	35	11	46	0	0	0	13	14	27	0	0	0	48	25	73

*Table 3a*

**WYRE FOREST DISTRICT**  
**RESIDENTIAL WINDFALLS APPROVED ON SMALL SITES**  
**BY FINANCIAL YEAR AND PREVIOUS USE 2001/02 TO 2011/12**

<b>Financial Year</b> <small>(Apr. 2001 to Sept. 2011)</small>	<b>Greenfield</b>	<b>Brownfield</b>		<b>Total</b>
		<b>Former Residential</b>	<b>Other Brownfield</b>	
2001/02	25	57	74	156
2002/03	14	74	77	165
2003/04	14	48	72	134
2004/05	11	45	51	107
2005/06	9	45	52	106
2006/07	5	62	56	123
2007/08	17	62	38	117
2008/09	14	20	33	67
2009/10	7	22	36	65
2010/11	12	11	21	44
2011/12	8	4	44	56
<b>Total</b>	<b>136</b>	<b>450</b>	<b>554</b>	<b>1140</b>
<b>%</b>	<b>11.9</b>	<b>39.5</b>	<b>48.6</b>	<b>100</b>

**N.B.**

- a) A small site is one having a capacity of 9 or less dwellings.
- b) For brownfield sites, NPPF Annex 2 definition of previously developed land is used. See table 2b.
- c) Barn conversions are classified as Greenfield.
- d) Figures include new windfalls and amendments to existing windfalls.

*Table 3b*

**RESIDENTIAL WINDFALLS**  
**APPROVED ON SMALL SITES**  
**BY FINANCIAL YEAR**  
**PREVIOUS USE AND LOCATION**  
**2001/02 TO 2011/12**

Financial Year  (Apr. 2001 to Apr. 2012)	No. Dwellings Approved							Total	
	Kidderminster, Bewdley & Stourport-on-Severn				Rural Areas				
	GF	Brownfield		Total	GF	Brownfield			Total
		FR	OB			FR	OB		
2001/02	1	49	59	109	24	8	15	47	156
2002/03	2	68	66	136	12	8	9	29	165
2003/04	4	38	67	109	10	10	5	25	134
2004/05	0	36	48	84	11	9	3	23	107
2005/06	3	35	49	87	6	10	3	19	106
2006/07	0	55	44	99	5	6	13	24	123
2007/08	8	59	32	99	9	3	6	18	117
2008/09	0	19	31	50	12	1	2	15	65
2009/10	0	17	32	49	7	5	3	15	64
2010/11	6	11	18	35	6	0	3	9	44
2011/12	1	2	35	38	7	2	9	18	56
<b>Total</b>	<b>25</b>	<b>389</b>	<b>481</b>	<b>895</b>	<b>109</b>	<b>62</b>	<b>71</b>	<b>242</b>	<b>1137</b>
<b>Average per Year (11 Years)</b>	2.3	35.4	43.7	<b>81.4</b>	9.9	5.6	6.5	<b>22.0</b>	<b>103.4</b>
		79.1				12.1			

**N.B.**

- a) A small site is one having a net capacity of 9 or less dwellings.
- b) Barn conversions are classified as Greenfield.
- c) Figures include new windfalls and amendments to existing windfalls.
- d) Replacement dwellings are not classified as windfalls.

GF: Greenfield

FR: Former residential

OB: Other Brownfield

*Table 3c*

**WYRE FOREST DISTRICT**  
**RESIDENTIAL WINDFALLS APPROVED ON MEDIUM SITES**  
**BY FINANCIAL YEAR AND PREVIOUS USE 2001/02 TO 2011/12**

<b>Financial Year</b> <small>(Apr. 2001 to Sept. 2011)</small>	<b>Greenfield</b>	<b>Brownfield</b>		<b>Total</b>
		<b>Former Residential</b>	<b>Other Brownfield</b>	
2001/02	30	11	24	65
2002/03	0	30	36	66
2003/04	0	9	39	48
2004/05	0	0	24	24
2005/06	0	0	111	111
2006/07	0	0	26	26
2007/08	0	13	51	64
2008/09	0	0	37	37
2009/10	0	12	0	12
2010/11	0	0	32	32
2011/12	10	0	0	10
<b>Total</b>	<b>40</b>	<b>75</b>	<b>380</b>	<b>495</b>
<b>%</b>	<b>8.08</b>	<b>15.2</b>	<b>76.8</b>	<b>100</b>

**N.B.**

- a) A medium site is one having a capacity of 10 to 24 dwellings inclusive.
- b) Barn conversions are classified as Greenfield.
- c) Figures include new windfalls and amendments to existing windfalls.

*Table 3d*

**WYRE FOREST DISTRICT**  
**RESIDENTIAL LAND AVAILABILITY**  
**COMMITMENTS BY PREVIOUS USE**  
**1<sup>st</sup> APRIL 2012**

	GREENFIELD		BROWNFIELD			TOTAL
	Number	%	No. Former Residential	No. Other Brownfield or Former Employment	%	
<b>Number of Dwellings Not Yet Started</b>	53	5%	190	913	95%	<b>1156</b>
<b>Number of Dwellings Under Construction</b>	59	26%	33	139	74%	<b>231</b>
<b>TOTAL</b>	<b>112</b>	<b>8%</b>	<b>223</b>	<b>1052</b>	<b>92%</b>	<b>1387</b>

Table 4a

**WYRE FOREST DISTRICT**  
**SUMMARY OF RESIDENTIAL LAND AVAILABILITY**  
**SITES AVAILABLE WITHIN 5 YEARS**  
**BY TYPE OF SITE**  
**1ST. APRIL 2012**

Type of Site	Size of Site (Ha)	No. Existing Dwellings Retained in Conversion	No Dwellings to be Demolished:	No. Dwellings Demolished	No. Dwellings Total Capacity	No. Dwellings Not Yet Started	No. Dwellings Under Construction	No. Dwellings Completed	Net No. Dwellings Available
A	0.680		0		36	36			36
AU	1.06				46	6	24	16	30
B	1.606				52	52			52
BU	0.29				9		9		9
C	11.64	4	0		167	163			163
CU	7.256	2			97	9	69	17	78
R	14.67		16	70	615	615			599
RU	12.47			11	445	285	129	31	414
<b>Total</b>	<b>49.67</b>	<b>6</b>	<b>16</b>	<b>81</b>	<b>1467</b>	<b>1166</b>	<b>231</b>	<b>64</b>	<b><u>1381</u></b>

(172 records)

$$\begin{aligned}
 \text{Net No. Dwellings Available} &= \text{Not Yet Started} + \text{Under Construction} - \text{Dwellings to be Demolished} \\
 &= 1166 + 231 - 16 \\
 &= \mathbf{1381}
 \end{aligned}$$

or

$$\begin{aligned}
 &= \text{Total Capacity} - \text{Completed} - \text{Existing Dwellings Retained} - \text{Dwellings to be Demolished} \\
 &= 1467 - 64 - 6 - 16 \\
 &= \mathbf{1381}
 \end{aligned}$$

Table 4b

**WYRE FOREST DISTRICT**

**RESIDENTIAL LAND AVAILABILITY: SITES AVAILABLE WITHIN 5 YEARS BY TYPE OF SITE**

**1ST. APRIL 2012**

Unique Site Ref (Line No)	Location of Site	Parish or Town	Grid Ref East/North (SO)	Developer or Landowner (10+ Sites)	Type of Site	Previous Use	Size of Site (Ha)	Size of Site (Dwells)	No Exist Dwells Retained in Conv	No Dwells to be Demol	No Dwells Demol	No Dwells Total Capacity	Planning Application No/Year	Planning Status	Date of Planning Consent	Owner Type	Social Housing via Planning Policy	No Dwgs NYS	No Dwgs UC	No Dwgs Comp	Date Development Commenced	Date Record Last Amended	N H B C	Unique Site Ref (10+ Sites)
4021	Greenhill, Chester Road Bowling Club	K	384222/276960	WFCH	A	Gr	0.43	L				26	382/2010	Full	18/08/2011	RSL	<input type="checkbox"/>	26				08/2011		268
4045	Sebright Road	W	381982/279221	WFCH	A		0.25	M				10	550/2010	Full	29/03/2012	RSL	<input type="checkbox"/>	10				03/2012		271
<b>Sub-tot A</b>							<b>0.7</b>					<b>36</b>						<b>36</b>						



**WYRE FOREST DISTRICT**

**RESIDENTIAL LAND AVAILABILITY: SITES AVAILABLE WITHIN 5 YEARS BY TYPE OF SITE**

**1ST. APRIL 2012**

Unique Site Ref (Line No)	Location of Site	Parish or Town	Grid Ref East/North (SO)	Developer or Landowner (10+ Sites)	Type of Site	Previous Use	Size of Site (Ha)	Size of Site (Dwells)	No Exist Dwells Retained in Conv	No Dwells to be Demol	No Dwells Demol	No Dwells Total Capacity	Planning Application No/Year	Planning Status	Date of Planning Consent	Owner Type	Social Housing via Planning Policy	No Dwgs NYS	No Dwgs UC	No Dwgs Comp	Date Development Commenced	Date Record Last Amended	N H B C	Unique Site Ref (10+ Sites)
3048	Franché, Land off Puxton Drive	K	382960/278069	Bellway Homes	AU	Gr	1.06	L				46	633/2010	Full	01/07/2011	Pri	<input type="checkbox"/>	6	24	16	03/2006	03/2012		180
<b>Sub-tot AU</b>							<b>1.1</b>					<b>46</b>						<b>6</b>	<b>24</b>	<b>16</b>				

Unique Site Ref (Line No)	Location of Site	Parish or Town	Grid Ref East/North (SO)	Developer or Landowner (10+ Sites)	Type of Site	Previous Use	Size of Site (Ha)	Size of Site (Dwells)	No Exist Dwells Retained in Conv	No Dwells to be Demol	No Dwells Demol	No Dwells Total Capacity	Planning Application No/Year	Planning Status	Date of Planning Consent	Owner Type	Social Housing via Planning Policy	No Dwgs NYS	No Dwgs UC	No Dwgs Comp	Date Development Commenced	Date Record Last Amended	N H B C	Unique Site Ref (10+ Sites)
1925	Sutton Park, Adj. 32 Park Lane	K	382969/276390		B	OB	0.01	S				2	376/2009	Full	23/07/2009	Pri	<input type="checkbox"/>	2				12/2009		
1928	Wolverley, R/O 9 & 11 Sebright Road	W	382459/279138		B	FR	0.05	S				1	87/2010	Full	25/06/2010	Pri	<input type="checkbox"/>	1				06/2010		
1935	Bewdley & Arley, 12 Merricks Lane	B	377924/275067		B	FR	0.04	S				1	172/2009	Full	19/05/2009	Pri	<input type="checkbox"/>	1				05/2009		
1968	Sutton Park, Adj. 28 Whitehill Road	K	381032/275503		B	FR	0.08	S				1	773/2009	Full	14/12/2009	Pri	<input type="checkbox"/>	1				01/2010		
1997	Blakedown & Chaddesley, adj. 1 Mill Lane,	CB	387980/278685		B	FR	0.06	S				1	838/2009	Full	29/01/2010	Pri	<input type="checkbox"/>	1				04/2010		
2005	Haberley & Blakebrook, 1 Westville Avenue	K	381452/276370		B	FR	0.06	S				1	26/2010	Full	09/03/2010	Pri	<input type="checkbox"/>	1				03/2010		
2020	Offmore & Comberton, The Firs, 186, Comberton Road	K	384080/276259		B	FR	0.05	S				4	150/2010	Full	14/05/2010	Pri	<input type="checkbox"/>	4				05/2010		
2046	Mitton, Land adjoining 7 Hartlebury Rd	S	382162/271463		B	FR	0.08	S				5	446/2010	Full	17/06/2011	Pri	<input type="checkbox"/>	5				06/2011		
2056	Broadwaters, Adj. 35 Long Acre	K	383534/277243		B	FR	0.01	S				1	823/2007	Full	08/10/2007	Pri	<input type="checkbox"/>	1				10/2007		
2077	Blakedown & Chaddesley, Adj. Rowberrys Nurseries,	CC	389607/272998		B	Gr	0.01	S				1	659/2010	Reserved	14/10/2011	Pri	<input type="checkbox"/>	1				10/2011		
3004	Bewdley & Arley, Braeside, Patchetts Lane	B	378319/275537		B	FR	0.07	S				1	239/2010	Full	18/06/2010	Pri	<input type="checkbox"/>	1				06/2010		
3019	Broadwaters, Land to rear of 60 Stourbridge Road	K	383480/277630		B	FR	0.03	S				2	360/2011	Reserved	27/10/2011	Pri	<input type="checkbox"/>	2				12/2011		
3039	Broadwaters, 32 Baskerville Road	K	383868/278158		B	FR	0.02	S				1	221/2009	Full	22/05/2009	Pri	<input type="checkbox"/>	1				06/2009		
3040	Broadwaters, 7 Long Acre	K	383564/277233		B	FR	0.01	S				1	274/2009	Full	11/06/2009	Pri	<input type="checkbox"/>	1				06/2009		
3046	Cookley, Land off Eleanor Harrison Drive	W	384746/280176		B	OB	0.09	S				3	314/2009	Full	19/06/2009	Pri	<input type="checkbox"/>	3				07/2009		
3053	Bewdley & Arley, Adj. 13 Telford Drive	B	378344/275148		B	FR	0.07	S				1	530/2009	Full	18/09/2009	Pri	<input type="checkbox"/>	1				09/2009		

**WYRE FOREST DISTRICT**

**RESIDENTIAL LAND AVAILABILITY: SITES AVAILABLE WITHIN 5 YEARS BY TYPE OF SITE**

**1ST. APRIL 2012**

Unique Site Ref (Line No)	Location of Site	Parish or Town	Grid Ref East/North (SO)	Developer or Landowner (10+ Sites)	Type of Site	Previous Use	Size of Site (Ha)	Size of Site (Dwells)	No Exist Dwells Retained in Conv	No Dwells to be Demol	No Dwells Demol	No Dwells Total Capacity	Planning Application No/Year	Planning Status	Date of Planning Consent	Owner Type	Social Housing via Planning Policy	No Dwgs NYS	No Dwgs UC	No Dwgs Comp	Date Development Commenced	Date Record Last Amended	N H B C	Unique Site Ref (10+ Sites)
3054	Greenhill, Adj. Land Oak Public House, Birmingham Road	K	384215/277233		B	OB	0.07	S				3	143/2010	Full	12/05/2010	Pri	<input type="checkbox"/>	3				05/2010		
3059	Rock, Oxbine Callow Hill	R	374281/273862		B	FR	0.16	S				1	506/2009	Full	22/10/2009	Pri	<input type="checkbox"/>	1				10/2009		
3063	Greenhill, Adj. 78 Cherry Orchard	K	383717/276405		B	FR	0.06	S				5	487/2009	Full	03/11/2009	Pri	<input type="checkbox"/>	5				11/2009		
3070	Bewdley & Arley, Land between 2 Park Lane & 35 Load St	B	378496/275257		B	OB	0.06	S				3	681/2009	Full	11/12/2009	Pri	<input type="checkbox"/>	3				01/2010		
3073	Blakedown & Chaddesley, Rear of 5 Mill Lane	CB	387873/278604		B	FR	0.18	S				3	839/2008	Full	14/12/2009	Pri	<input type="checkbox"/>	3				01/2010		
3076	Greenhill, 30 Leswell Street	K	383715/276791		B	FR	0.08	S				1	757/2009	Full	11/03/2010	Pri	<input type="checkbox"/>	1				03/2010		
3080	Sutton Park, Land between 52-53 Claughton Street	K	382156/276095		B	OB	0.04	S				2	1/2010	Full	19/04/2010	Pri	<input type="checkbox"/>	2				05/2010		
3083	Mitton, 43 Lickhill Road	S	380673/271647		B	FR	0.04	S				1	132/2010	Full	28/04/2010	Pri	<input type="checkbox"/>	1				05/2010		
3091	Franche, Land to rear of the Roundhead	K	382442/278192		B	OB	0.18	S				6	418/2008	Full	18/08/2010	Pri	<input type="checkbox"/>	6				08/2010		
<b>Sub-tot B</b>							<b>1.6</b>					<b>52</b>						<b>52</b>						

**WYRE FOREST DISTRICT**

**RESIDENTIAL LAND AVAILABILITY: SITES AVAILABLE WITHIN 5 YEARS BY TYPE OF SITE**

**1ST. APRIL 2012**

Unique Site Ref (Line No)	Location of Site	Parish or Town	Grid Ref East/North (SO)	Developer or Landowner (10+ Sites)	Type of Site	Previous Use	Size of Site (Ha)	Size of Site (Dwells)	No Exist Dwells Retained in Conv	No Dwells to be Demol	No Dwells Demol	No Dwells Total Capacity	Planning Application No/Year	Planning Status	Date of Planning Consent	Owner Type	Social Housing via Planning Policy	No Dwgs NYS	No Dwgs UC	No Dwgs Comp	Date Development Commenced	Date Record Last Amended	N H B C	Unique Site Ref (10+ Sites)
1526	Rock, Rear Woodseaves, Callow Hill	R	373886/274018		BU	FR	0.13	S				1	423/2001	Full	19/06/2001	Pri	<input type="checkbox"/>	1			05/2006	06/2006		
1899	Broadwaters, 3 Long Acre	K	383541/277277		BU	FR	0.01	S				1	1272/2007	Full	06/02/2008	Pri	<input type="checkbox"/>	1			02/2010	02/2010		
3016	Greenhill, rear of 44 Coventry Street	K	383671/276933		BU	FR	0.02	S				1	770/2008	Full	24/10/2008	Pri	<input type="checkbox"/>	1			09/2011	09/2011		
3024	Lickhill, R/O 12 Brindley Street	S	381239/272149		BU	FR	0.02	S				2	13/2008	Full	25/11/2008	Pri	<input type="checkbox"/>	2			11/2011	12/2011		
3038	Blakedown & Chaddesley, 13 The Croft	CB	388135/278901		BU	FR	0.03	S				1	188/2009	Full	22/05/2009	Pri	<input type="checkbox"/>	1			03/2012	03/2012		
3084	Aggborough & Spennells, Adj. 60 Aggborough Crescent	K	383322/275500		BU	FR	0.01	S				1	159/2010	Full	18/05/2010	Pri	<input type="checkbox"/>	1			10/2011	10/2011		
3096	Wolverley, The Birchfields	W	380180/280672		BU	Gr	0.03	S				1	37/2011	Reserved	11/03/2011	Pri	<input type="checkbox"/>	1			10/2011	01/2012		
4011	Mitton, 9 Broach Meadow	S	381823/270278		BU	OB	0.04	S				1	816/2009	Full	15/10/2010	Pri	<input type="checkbox"/>	1			03/2011	03/2011		
<b>Sub-tot BU</b>							<b>0.3</b>					<b>9</b>												

Unique Site Ref (Line No)	Location of Site	Parish or Town	Grid Ref East/North (SO)	Developer or Landowner (10+ Sites)	Type of Site	Previous Use	Size of Site (Ha)	Size of Site (Dwells)	No Exist Dwells Retained in Conv	No Dwells to be Demol	No Dwells Demol	No Dwells Total Capacity	Planning Application No/Year	Planning Status	Date of Planning Consent	Owner Type	Social Housing via Planning Policy	No Dwgs NYS	No Dwgs UC	No Dwgs Comp	Date Development Commenced	Date Record Last Amended	N H B C	Unique Site Ref (10+ Sites)
1866	Sutton Park, Rock Works, Park Lane	K	382812/276670		C	FE	0.30	M				20	/	ADLP	Pri	<input type="checkbox"/>	20					04/2005		230
1884	Wribbenthal, The Riddings, Crundalls Lane	KF	378563/277268		C	Gr	0.01	S				1	699/2009	Full	27/11/2009	Pri	<input type="checkbox"/>	1				01/2010		
2034	Bewdley & Arley, The Bungalow, Long Bank	B	376318/274657		C	FR	0.56	S	1			2	297/2010	Full	12/07/2010	Pri	<input type="checkbox"/>	1				07/2010		
2050	Cookley, Rock Tavern, Caunsall Road	W	384825/280914		C	OB	0.12	S				1	335/2009	Full	25/06/2009	Pri	<input type="checkbox"/>	1				07/2009		
3034	Bewdley & Arley, Rear of 11 Load Street	B	378663/275326		C	OB	0.01	S				1	112/2009	Full	14/04/2009	Pri	<input type="checkbox"/>	1				04/2009		
3043	Stone, Former Depot Butts Lane	St	385827/274560		C	OB	5.00	L				22	247/2009	Full	06/07/2009	Pri	<input type="checkbox"/>	22				07/2009		252a
3044	Stone, Former Depot, Butts Lane	St	385827/274560		C	OB	2.00	L				9	247/2009	Full	06/07/2009	AF	<input checked="" type="checkbox"/>	9				07/2009		252b
3068	Cookley, The Sladd, Kinver Road	W	384143/281590		C	Gr	0.33	S				3	682/2009	Full	20/11/2009	Pri	<input type="checkbox"/>	3				11/2009		
3077	Greenhill, 102 Coventry Street	K	383323/276777		C	OB	0.01	S				2	845/2009	Full	03/02/2010	Pri	<input type="checkbox"/>	2				02/2010		
3085	Greenhill, Brintons Ltd, Exchange Street	K	383124/276511	Shaylor Developments Ltd	C	FE	0.25	L				60	963/2008	Full	02/06/2010	Pri	<input type="checkbox"/>	60				06/2010		263
3088	Oldington & Foley Park, 427, Stourport Road	K	382441/275299		C	FR	0.03	S	1			2	293/2010	Full	21/07/2010	Pri	<input type="checkbox"/>	1				07/2010		
3090	Rock, Upper House Farm, Rock Cross	R	373912/271796		C	Gr	0.07	S				1	350/2010	Full	17/08/2010	Pri	<input type="checkbox"/>	1				08/2010		
3092	Mitton, 29 Bridge Street	S	380940/271287		C	OB	0.01	S				1	732/2009	Full	24/08/2010	Pri	<input type="checkbox"/>	1				09/2010		
3098	Cookley, 7 and 8 The Crescent	W	384967/279643		C	OB	0.09	S				2	544/2010	Full	26/10/2010	Pri	<input type="checkbox"/>	2				10/2010		
4000	Bewdley & Arley, Rear of 66 High Street	B	378591/275224		C	OB	0.03	S				1	267/2010	Full	29/10/2010	Pri	<input type="checkbox"/>	1				11/2010		
4002	Blakedown & Chaddesley, Bluntington Farm	CC	389614/274361		C	Gr	0.10	S				1	82/2011	Full	07/04/2011	Pri	<input type="checkbox"/>	1				05/2011		
4003	Blakedown & Chaddesley, Common Farm Barn	CB	388308/280619		C	Gr	0.14	S				2	586/2010	Full	30/11/2010	Pri	<input type="checkbox"/>	2				11/2010		

Unique Site Ref (Line No)	Location of Site	Parish or Town	Grid Ref East/North (SO)	Developer or Landowner (10+ Sites)	Type of Site	Previous Use	Size of Site (Ha)	Size of Site (Dwells)	No Exist Dwells Retained in Conv	No Dwells to be Demol	No Dwells Demol	No Dwells Total Capacity	Planning Application No/Year	Planning Status	Date of Planning Consent	Owner Type	Social Housing via Planning Policy	No Dwgs NYS	No Dwgs UC	No Dwgs Comp	Date Development Commenced	Date Record Last Amended	N H B C	Unique Site Ref (10+ Sites)
4008	Blakedown & Chaddesley, Gabbs Farm, Clattercut Lane	Ru	389640/271720		C	Gr	0.23	S				1	748/2010	Full	16/02/2011	Pri	<input type="checkbox"/>	1				02/2011		
4012	Blakedown & Chaddesley, Churchill Farm	CB	387879/279413		C	Gr	0.21	S		0		2	105/2011	Full	20/04/2011	Pri	<input type="checkbox"/>	2				06/2011		
4013	Wribbenhall, Holbeach House	KF	378442/279016		C	Gr	0.18	S		0		3	69/2011	Full	28/04/2011	Pri	<input type="checkbox"/>	3				06/2011		
4014	Wribbenhall, Holbeach House	KF	378442/279016		C	OB	0.06	S		0		1	69/2011	Full	28/04/2011	Pri	<input type="checkbox"/>	1				06/2011		
4018	Blakedown & Chaddesley, Stone C of E School	St	386234/274870		C	OB	0.51	S				2	312/2011	Full	22/07/2011	Pri	<input type="checkbox"/>	2				07/2011		
4020	Blakedown & Chaddesley, Deansford Farm	CC	387446/276985		C	OB	0.05	S				1	330/2011	Full	29/07/2011	Pri	<input type="checkbox"/>	1				07/2011		
4022	Sutton Park, 142 Park Street	K	382787/276447		C	OB	0.02	S	1			4	298/2011	Full	19/08/2011	Pri	<input type="checkbox"/>	3				09/2011		
4023	Rock, Land at Ponderosa	R	375877/271531		C	OB	0.07	S				1	533/2010	Full	18/08/2011	Pri	<input type="checkbox"/>	1				09/2011		
4024	Lickhill, 12 Brindley Street	S	381239/272149		C	OB	0.07	S				1	742/2010	Full	18/08/2011	Pri	<input type="checkbox"/>	1				09/2011		
4025	Blakedown & Chaddesley, Common Farm Barn	CB	388308/280619		C	Gr	0.14	S				1	442/2011	Full	16/09/2011	Pri	<input type="checkbox"/>	1				09/2011		
4030	Rock, Piggotts Farm	R	375713/271773		C	FR	0.57	S	1			3	590/2011	Full	23/11/2011	Pri	<input type="checkbox"/>	2				12/2011		
4035	Mitton, 1-1a Bridge Street	S	380981/271267		C	FR	0.01	S				2	435/2011	Full	16/01/2012	Pri	<input type="checkbox"/>	2				02/2012		
4037	Wolverley, High Hobro Farm	W	381480/280778		C	Gr	0.02	S				1	705/2011	Full	10/01/2012	Pri	<input type="checkbox"/>	1				02/2012		
4038	Sutton Park, 21Castle Road	K	382891/276279		C	FE	0.08	S				3	383/2011	Full	13/01/2012	Pri	<input type="checkbox"/>	3				02/2012		
4039	Greenhill, 9 Tower Buildings	K	383273/276809		C	OB	0.01	S				1	751/2011	Full	07/02/2012	Pri	<input type="checkbox"/>	1				02/2012		
4040	Wribbenhall, Barn at Grey Green Lane	B	378947/275965		C	Gr	0.20	S				1	634/2011	Full	21/02/2012	Pri	<input type="checkbox"/>	1				03/2012		
4042	Sutton Park, 149 Sutton Road	K	382241/275982		C	OB	0.01	S				1	12/2012	Full	02/03/2012	Pri	<input type="checkbox"/>	1				03/2012		

**WYRE FOREST DISTRICT**

**RESIDENTIAL LAND AVAILABILITY: SITES AVAILABLE WITHIN 5 YEARS BY TYPE OF SITE**

**1ST. APRIL 2012**

Unique Site Ref (Line No)	Location of Site	Parish or Town	Grid Ref East/North (SO)	Developer or Landowner (10+ Sites)	Type of Site	Previous Use	Size of Site (Ha)	Size of Site (Dwells)	No Exist Dwells Retained in Conv	No Dwells to be Demol	No Dwells Demol	No Dwells Total Capacity	Planning Application No/Year	Planning Status	Date of Planning Consent	Owner Type	Social Housing via Planning Policy	No Dwgs NYS	No Dwgs UC	No Dwgs Comp	Date Development Commenced	Date Record Last Amended	N H B C	Unique Site Ref (10+ Sites)
4043	Greenhill, 36Leswell Street	K	383747/276739		C	FE	0.13	S				5	32/2012	Full	09/03/2012	Pri	<input type="checkbox"/>	5				03/2012		
4044	Bewdley&Arley, 11 Load Street	B	378663/275326		C	OB	0.01	S				2	41/2012	Full	19/03/2012	Pri	<input type="checkbox"/>	2				03/2012		
<b>Sub-tot C</b>							<b>12</b>		<b>4</b>	<b>0</b>		<b>167</b>						<b>163</b>						

Unique Site Ref (Line No)	Location of Site	Parish or Town	Grid Ref East/North (SO)	Developer or Landowner (10+ Sites)	Type of Site	Previous Use	Size of Site (Ha)	Size of Site (Dwells)	No Exist Dwells Retained in Conv	No Dwells to be Demol	No Dwells Demol	No Dwells Total Capacity	Planning Application No/Year	Planning Status	Date of Planning Consent	Owner Type	Social Housing via Planning Policy	No Dwgs NYS	No Dwgs UC	No Dwgs Comp	Date Development Commenced	Date Record Last Amended	N H B C	Unique Site Ref (10+ Sites)
1140	B'down & CC, Stone House Coach House & Stables	ST	386250/275120		CU	FR	0.02	S				2	636/1994	Full	24/01/1995	Pri	<input type="checkbox"/>	1		1	12/1996	03/1997		
1178	Bewdley and Arley, Bannut Tree Farm	UA	375772/279370		CU	Gr	0.30	S				7	882/1995	Full	29/02/1996	Pri	<input type="checkbox"/>		1	6	03/1998	01/2010		
1348	Rock, Coningswick Farm Barn	R	373831/271222		CU	Gr	0.06	S				1	435/2003	Full	24/06/2003	Pri	<input type="checkbox"/>		1		02/2008	02/2008		
1359	Sutton Park, Old Brewhouse, rear 138 Sutton Road	K	382266/275962		CU	OB	0.01	S				2	342/1999	Full	20/07/1999	Pri	<input type="checkbox"/>		2		06/2004	03/2005		
1424	B'down & CC, Oakfield Farm Barn	CC	388126/271862		CU	Gr	0.01	S				1	919/2004	Full	17/12/2004	Pri	<input type="checkbox"/>		1		11/2009	11/2009		
1560	B'down & CC, Longmore Farm Barn	CC	388394/272675		CU	Gr	0.03	S				1	1086/2001	Full	12/05/2003	Pri	<input type="checkbox"/>		1		05/2008	05/2003		
1576	Wolverley, Hobro Croft, Little Hobro Stables	W	381322/280924		CU	Gr	0.20	S				1	668/2001	Full	16/10/2001	Pri	<input type="checkbox"/>		1		10/2006	10/2006		
1581	Cookley, Sleepy Mill off Wolverhampton Road	W	385565/280588		CU	OB	2.57	S				1	698/2001	Full	16/07/2002	Pri	<input type="checkbox"/>		1		07/2007	07/2007		
1620	Cookley, 4 Bridge Road	W	384320/280346		CU	OB	0.01	S				1	329/2002	Full	16/05/2002	Pri	<input type="checkbox"/>		1		05/2007	07/2007		
1731	Rock, Grove End Barn, Gorst Hill	R	373835/273179		CU	Gr	0.02	S				1	517/2003	Full	15/07/2003	Pri	<input type="checkbox"/>		1		11/2006	11/2006		
1732	Sutton Park, 94 Wood Street	K	382811/276205		CU	FR	0.02	S				1	688/2003	Full	12/08/2003	Pri	<input type="checkbox"/>		1		03/2008	09/2003		
1817	B'down & CC, Dorhall Farm Barns	CC	389422/274841		CU	Gr	0.20	S				2	384/2004	Full	27/07/2004	Pri	<input type="checkbox"/>	1		1	10/2006	03/2008		
1827	Rock, Old Lye Farm Barns Tenbury Road Pound Bank	R	373164/273628		CU	Gr	0.22	S				1	521/2004	Full	02/08/2004	Pri	<input type="checkbox"/>		1		04/2008	05/2008		
1830	Blakedown&Chaddesley, The Stables & Play Barn Park Hall	CB	386424/277889		CU	Gr	0.05	S				2	473/2007	Full	03/07/2007	Pri	<input type="checkbox"/>	1	1		11/2009	11/2009		
1842	Greenhill, Piano Building Weavers Wharf	K	382992/276475	Highstone Estates	CU	FE	0.05	M				10	1330/2003	Full	29/11/2004	Pri	<input type="checkbox"/>		10		06/2005	06/2005		225
1887	Rock, Heightington, Stone Barn (Duck House), Elford	R	376190/271367		CU	Gr	0.06	S				1	1220/2004	Full	12/08/2005	Pri	<input type="checkbox"/>		1		07/2010	07/2010		
1888	Rock, Heightington, Timber Clad Barn Elford	R	376190/271367		CU	Gr	0.10	S				1	1222/2004	Full	12/08/2005	Pri	<input type="checkbox"/>		1		07/2010	07/2010		



Unique Site Ref (Line No)	Location of Site	Parish or Town	Grid Ref East/North (SO)	Developer or Landowner (10+ Sites)	Type of Site	Previous Use	Size of Site (Ha)	Size of Site (Dwells)	No Exist Dwells Retained in Conv	No Dwells to be Demol	No Dwells Demol	No Dwells Total Capacity	Planning Application No/Year	Planning Status	Date of Planning Consent	Owner Type	Social Housing via Planning Policy	No Dwgs NYS	No Dwgs UC	No Dwgs Comp	Date Development Commenced	Date Record Last Amended	N H B C	Unique Site Ref (10+ Sites)
1913	Bewdley & Arley, 11 High Street	B	378663/275231		CU	OB	0.20	S				9	145/2009	Full	23/04/2009	Pri	<input type="checkbox"/>	4		5	09/2008	04/2010		
2004	Blakedown & Chaddesley, Leylands Farm, Clattercut Lane	Ru	389610/271885		CU	Gr	0.16	S				2	10/2007	Full	28/02/2007	Pri	<input type="checkbox"/>		1	1	03/2008	03/2009		
2018	Wribbenhall, Barns at Blackstone Farm, Stourport Road	B	379521/274075		CU	Gr	0.27	S				6	229/2007	Full	23/04/2007	Pri	<input type="checkbox"/>		6		04/2010	04/2010		
2054	Blakedown & Chaddesley, Deansford Farm, Deansford Lane	CC	387425/277005		CU	Gr	0.09	S				2	776/2007	Full	25/09/2007	Pri	<input type="checkbox"/>		2		09/2010	09/2010		
2060	Mitton, Bell Row Court, Lion Hill	S	381200/271212		CU	FE	0.02	S				2	834/2007	Full	08/10/2007	Pri	<input type="checkbox"/>	1		1	01/2009	03/2009		
3001	Bewdley & Arley, 18 Load Street	B	378607/275316		CU	FE	0.09	S				5	398/2008	Full	12/06/2008	Pri	<input type="checkbox"/>		5		12/2008	01/2009		
3005	Wribbenhall, Light Marsh Farm, Crundalls Lane	KF	378855/276821		CU	Gr	0.20	S				2	493/2008	Full	14/07/2008	Pri	<input type="checkbox"/>		2		07/2010	08/2010		
3006	Cookley, Sebright Farm, Blakeshall Lane	W	383135/281138		CU	Gr	0.15	S				1	759/2009	Full	15/12/2009	Pri	<input type="checkbox"/>		1		02/2010	02/2010		
3007	Mitton, 30 Wilden Lane	S	382360/271689		CU	FR	0.10	S	1			2	623/2008	Full	15/08/2008	Pri	<input type="checkbox"/>		1		05/2011	05/2011		
3023	Sutton Park, 200 Park Lane	K	382878/276728		CU	OB	0.04	S				2	970/2008	Full	19/12/2008	Pri	<input type="checkbox"/>		2		12/2011	12/2011		
3026	Churchill & Blakedown, Hodge Hill Farm Barns	CB	385242/277290		CU	Gr	0.50	S				5	636/2011	Full	17/01/2012	Pri	<input type="checkbox"/>		5		03/2012	03/2012		
3037	Wolverley, Hobro Lodge Barn	W	381073/280932		CU	Gr	0.03	S				1	109/2009	Full	08/04/2009	Pri	<input type="checkbox"/>		1		03/2011	03/2011		
3047	Rock, Fernhalls Farm, Greenway	R	374394/270864		CU	Gr	0.40	S				3	325/2009	Full	25/06/2009	Pri	<input type="checkbox"/>	1	2			03/2012		
3051	Bewdley & Arley, 58 Load Street	B	378569/275350		CU	FE	0.01	S				3	370/2009	Full	22/07/2009	Pri	<input type="checkbox"/>		3		02/2010	02/2010		
3058	Mitton, 32, High Street	S	381005/271285		CU	OB	0.02	S				2	604/2009	Full	16/10/2009	Pri	<input type="checkbox"/>		1	1	02/2010	03/2011		
3093	Sutton Park, 37 Northumberland Avenue	K	382561/275352		CU	FR	0.05	S	1			3	430/2010	Full	16/09/2010	Pri	<input type="checkbox"/>		1	1	12/2010	03/2011		
4007	Bewdley & Arley, Grove Farm, Dry Mill Lane	B	377671/275808		CU	Gr	0.78	S				4	147/2010	Full	12/01/2011	Pri	<input type="checkbox"/>		4		07/2011	07/2011		
4029	Haberley & Blakebrook, Briars Hotel	K	381371/277193		CU	OB	0.14	S				1	409/2011	Full	11/10/2011	Pri	<input type="checkbox"/>		1			01/2012		

**WYRE FOREST DISTRICT**

**RESIDENTIAL LAND AVAILABILITY: SITES AVAILABLE WITHIN 5 YEARS BY TYPE OF SITE**

**1ST. APRIL 2012**

Unique Site Ref (Line No)	Location of Site	Parish or Town	Grid Ref East/North (SO)	Developer or Landowner (10+ Sites)	Type of Site	Previous Use	Size of Site (Ha)	Size of Site (Dwells)	No Exist Dwells Retained in Conv	No Dwells to be Demol	No Dwells Demol	No Dwells Total Capacity	Planning Application No/Year	Planning Status	Date of Planning Consent	Owner Type	Social Housing via Planning Policy	No Dwgs NYS	No Dwgs UC	No Dwgs Comp	Date Development Commenced	Date Record Last Amended	N H B C	Unique Site Ref (10+ Sites)
4031	Sutton Park, Grand Turk	K	382215/276340		CU	OB	0.08	S				6	591/2011	Full	28/11/2011	Pri	<input type="checkbox"/>	6			12/2011	12/2011		
<b>Sub-tot CU</b>							<b>7.3</b>		<b>2</b>			<b>97</b>						<b>9</b>	<b>69</b>	<b>17</b>				

Unique Site Ref (Line No)	Location of Site	Parish or Town	Grid Ref East/North (SO)	Developer or Landowner (10+ Sites)	Type of Site	Previous Use	Size of Site (Ha)	Size of Site (Dwells)	No Exist Dwells Retained in Conv	No Dwells to be Demol	No Dwells Demol	No Dwells Total Capacity	Planning Application No/Year	Planning Status	Date of Planning Consent	Owner Type	Social Housing via Planning Policy	No Dwgs NYS	No Dwgs UC	No Dwgs Comp	Date Development Commenced	Date Record Last Amended	N H B C	Unique Site Ref (10+ Sites)
1863	r/o 3 & 4 Baldwin Road	S	381549/271576		R	FE	0.64	L		0		36	/	Adopted LF		Pri	<input type="checkbox"/>	36				10/2011		227
1864	Mitton, Carpets of Worth, Severn Road	S	381366/271137		R	FE	3.30	L				159	768/2008	Outline	11/03/2011	Pri	<input type="checkbox"/>	159				03/2011		228
1865	Sutton Park, Timber Yard, Park Lane	K	382904/276533		R	FE	1.00	L				80	/	ADLP		Pri	<input type="checkbox"/>	80				04/2005		229
1921	Mitton, Land at Mitton Street	S	381437/271448		R	FE	0.14	M				12	575/2010	Full	15/11/2010	Pri	<input type="checkbox"/>	12				11/2010		241
1927	Franche, 78 Mill Street	K	382655/276899	Mr & Mrs Worton	R	OB	0.20	M				13	165/2010	Full	23/06/2010	Pri	<input type="checkbox"/>	13				07/2010		242
1933	Rock, Callow Hill, Rock Garage	R	373808/274016		R	OB	0.07	S				2	313/2010	Outline	05/10/2010	Pri	<input type="checkbox"/>	2				10/2010		
1942	Greenhill, 8 Grosvenor Avenue	K	383994/276789		R	FR	0.05	S		1		2	244/2009	Full	18/05/2009	Pri	<input type="checkbox"/>	2				05/2009		
1954	Sutton Park, Sutton Reservoir, Sutton Park Road	K	381375/275663		R	OB	2.00	M				14	61/2009	Outl	16/09/2009	Pri	<input type="checkbox"/>	14				09/2009		240
2025	Bewdley & Arley, Unit 1, Greenacres Lane	B	378365/275793		R	OB	0.08	S				2	215/2010	Outl	18/06/2010	Pri	<input type="checkbox"/>	2				06/2010		
2058	Franche, Costcutter Supermarket, Willowfield Drive	K	382430/278114		R	OB	0.02	S				2	526/2010	Full	26/10/2010	Pri	<input type="checkbox"/>	2				10/2010		
2062	Lickhill, Morgan Advanced Ceramic, Bewdley Road	S	380349/272308		R	FE	1.00	L				24	703/2011	Reserved	16/03/2012	AF	<input checked="" type="checkbox"/>	24				03/2012		251b
2071	Greenhill, Car Park off Church Street	K	383027/276843		R	OB	0.07	M				14	558/2010	Full	20/07/2011	Pri	<input type="checkbox"/>	14				07/2011		253
2079	Bewdley & Arley, Kendal Lodge, Dowles Road	B	378320/275586		R	FR	0.28	S		1		5	611/2009	Full	19/11/2009	Pri	<input type="checkbox"/>	5				11/2009		
2096	Bewdley & Arley, Richmond Road	B	378049/275433	WFCH	R	OB	0.21	S				5	469/2011	Full	02/03/2012	RSL	<input type="checkbox"/>	5				03/2012		
3033	Sutton Park, Sutton Arms, Sutton Park Road	K	381927/275345	Marstons Plc	R	OB	0.39	M				14	512/2011	Reserved	17/11/2011	Pri	<input type="checkbox"/>	14				12/2011		261
3035	Greenhill, Harriers Trade Centre, Stadium Close	K	383685/276137	Cox Homes	R	OB	0.37	L				20	595/2008	Full	14/04/2009	Pri	<input type="checkbox"/>	20				04/2009		262
3036	Greenhill, Harriers Trade Centre, Stadium Close	K	383685/276137	Cox Homes	R	OB	0.15	L				8	595/2008	Full	14/04/2009	Pri	<input checked="" type="checkbox"/>	8				04/2009		262

**WYRE FOREST DISTRICT**

**RESIDENTIAL LAND AVAILABILITY: SITES AVAILABLE WITHIN 5 YEARS BY TYPE OF SITE**

**1ST. APRIL 2012**

Unique Site Ref (Line No)	Location of Site	Parish or Town	Grid Ref East/North (SO)	Developer or Landowner (10+ Sites)	Type of Site	Previous Use	Size of Site (Ha)	Size of Site (Dwells)	No Exist Dwells Retained in Conv	No Dwells to be Demol	No Dwells Demol	No Dwells Total Capacity	Planning Application No/Year	Planning Status	Date of Planning Consent	Owner Type	Social Housing via Planning Policy	No Dwgs NYS	No Dwgs UC	No Dwgs Comp	Date Development Commenced	Date Record Last Amended	N H B C	Unique Site Ref (10+ Sites)
3041	Areley Kings, Thomas's Garage, Redhouse Road	S	3801111/269694		R	OB	0.13	S				5	133/2008	Outline	09/06/2009	Pri	<input type="checkbox"/>	5				06/2009		
3042	Greenhill, 25 St Georges Terrace	K	383684/276526		R	FR	0.06	S		1		6	331/2008	Full	05/05/2009	Pri	<input type="checkbox"/>	6				06/2009		
3050	Habberley & Blakebrook, 108/109 Bewdley Hill	K	381452/276233	Halls	R	FR	0.47	M		1		13	977/2008	Outline	22/07/2009	Pri	<input type="checkbox"/>	13				07/2009		
3061	Rock, Oxbine, Callow Hill	R	374290/273846		R	FR	0.12	S		1		2	505/2009	Full	22/10/2009	Pri	<input type="checkbox"/>	2				11/2009		
3071	mitton, 75-77 Mill Road	S	382037/271660		R	FR	0.11	S		2		7	490/2008	Full	22/12/2009	Pri	<input type="checkbox"/>	7				01/2010		
3072	Wribbenhall, Long Coppice, Trimley Lane	KF	379280/280157		R	FR	0.09	S		1		1	766/2009	Full	23/12/2009	Pri	<input type="checkbox"/>	1				01/2010		
3074	Oldington & Foley Park, 17/19 Neville Avenue	K	382564/275275		R	FR	0.07	S		2		2	783/2009	Full	08/01/2010	Pri	<input type="checkbox"/>	2				01/2010		
3079	Offmore & Comberton, 44 Barnetts Lane	K	384425/275843		R	FR	0.24	S		1		6	641/2009	Full	28/04/2010	Pri	<input type="checkbox"/>	6				05/2010		
3082	Habb & Bkbrook, Land between 25 & 26 Habberley St	K	382734/276982		R	OB	0.02	S				2	91/2010	Full	16/04/2010	Pri	<input type="checkbox"/>	2				05/2010		
3086	Lickhill, New Manor PH, 76 Minster Road	S	381406/272169		R	OB	0.36	M				13	125/2010	Full	11/06/2010	Pri	<input type="checkbox"/>	13				06/2010		265
3094	Bewdle & Arley, adj. 60 The racks	B	378094/275302		R	OB	0.01	S				2	447/2010	Outline	17/09/2010	Pri	<input type="checkbox"/>	2				09/2010		
3099	Mitton, 1 Tan Lane	S	381060/271557		R	FR	0.03	S		1		2	345/2010	Full	04/11/2010	Pri	<input type="checkbox"/>	2				11/2010		
4001	Greenhill, Former Carpark Bromsgrove St/Lion St	K	383325/276753	West Mercia Housing	R	OB	0.09	M				19	477/2010	Full	17/11/2010	RSL	<input type="checkbox"/>	19				11/2010		267
4004	Blakedown & Chaddesley, Rose Cottage, Clattercut Lane	CC	389918/272686		R	FR	0.46	S		1		1	752/2010	Full	28/04/2011	Pri	<input type="checkbox"/>	1				04/2011		
4005	Bewdley & Arley, 18 Wyre Hill	B	378044/275045		R	FR	0.03	S		1		1	644/2010	Full	20/01/2011	Pri	<input type="checkbox"/>	1				01/2011		
4006	Bewdley & Arley, Garages at 18 Wyre Hill	B	378044/275045		R	OB	0.05	S				3	644/2010	Full	20/01/2011	Pri	<input type="checkbox"/>	3				01/2011		
4017	Greenhill, 93-94 New Road	K	383220/276353		R	OB	0.05	S				8	787/2008	Full	06/07/2011	Pri	<input type="checkbox"/>	8				07/2011		
4026	Blakedown & Chaddesley, 26, Worcester Road	St	386107/273685		R	FR	0.07	S		1		1	451/2011	Full	15/11/2011	Pri	<input type="checkbox"/>	1				12/2011		

**WYRE FOREST DISTRICT**

**RESIDENTIAL LAND AVAILABILITY: SITES AVAILABLE WITHIN 5 YEARS BY TYPE OF SITE**

**1ST. APRIL 2012**

Unique Site Ref (Line No)	Location of Site	Parish or Town	Grid Ref East/North (SO)	Developer or Landowner (10+ Sites)	Type of Site	Previous Use	Size of Site (Ha)	Size of Site (Dwells)	No Exist Dwells Retained in Conv	No Dwells to be Demol	No Dwells Demol	No Dwells Total Capacity	Planning Application No/Year	Planning Status	Date of Planning Consent	Owner Type	Social Housing via Planning Policy	No Dwgs NYS	No Dwgs UC	No Dwgs Comp	Date Development Commenced	Date Record Last Amended	N H B C	Unique Site Ref (10+ Sites)
4027	Broadwaters, Corner Hurcott Rd/Stourbridge Rd	K	383460/277347	WFDC	R	FR	2.01	L			69	97	390/2011	Full	11/10/2011	RSL	<input type="checkbox"/>	97				12/2011		269
4028	Wribbenhall, Easthams Farm	KF	380080/278773		R	FR	0.07	S		1		1	492/2011	Full	07/10/2011	Pri	<input type="checkbox"/>	1				12/2011		
4032	Blakedown & Chaddesley, Garages at The Green	CC	389243/274063	WFCH	R	OB	0.07	S				4	644/2011	Full	02/12/2011	RSL	<input type="checkbox"/>	4				11/2011		
4036	Sutton Park, 6 Adam Street	K	382037/276023		R	FR	0.04	S			1	3	676/2011	Full	01/04/2003	Pri	<input type="checkbox"/>	3				02/2012		
4041	Sutton Park, 10 Adam Street	K	382040/276042		R	OB	0.05	S				4	675/2011	Full	29/02/2012	Pri	<input type="checkbox"/>	4				03/2012		
<b>Sub-tot R</b>							<b>15</b>			<b>16</b>	<b>70</b>	<b>615</b>						<b>615</b>						

Unique Site Ref (Line No)	Location of Site	Parish or Town	Grid Ref East/North (SO)	Developer or Landowner (10+ Sites)	Type of Site	Previous Use	Size of Site (Ha)	Size of Site (Dwells)	No Exist Dwells Retained in Conv	No Dwells to be Demol	No Dwells Demol	No Dwells Total Capacity	Planning Application No/Year	Planning Status	Date of Planning Consent	Owner Type	Social Housing via Planning Policy	No Dwgs NYS	No Dwgs UC	No Dwgs Comp	Date Development Commenced	Date Record Last Amended	N H B C	Unique Site Ref (10+ Sites)	
1131	Bewdley & Arley, Dowles Manor, Dowles Road	UA	377533/276390		RU	FR	0.05	S			1	1	931/1993	Full	22/02/1994	Pri	<input type="checkbox"/>		1			02/1994	12/1998		
1271	Wolverley, site of Franche Road Garage	W	382524/279062		RU	OB	0.19	S				4	650/2000	Resv	12/12/2000	Pri	<input type="checkbox"/>		4			12/2003	12/2007		
1331	Cookley, site of Rockview Garage	W	385024/280944		RU	OB	0.21	S				2	181/2011	Full	10/05/2011	Pri	<input type="checkbox"/>	1		1	07/2000	05/2011			
1415	B'down & CC, Site of Bluntington Garage	CC	389651/274455		RU	OB	0.32	S				4	747/2011	Full	24/02/2012	Pri	<input type="checkbox"/>	1		3	04/2001	03/2012			
1647	B'down & CC, Garage, Kidderminster Road	CC	389118/273176		RU	OB	0.20	S				2	728/2002	Full	02/12/2002	Pri	<input type="checkbox"/>		2			12/2007	12/2007		
1752	Broadwaters, Horsefair (Residual dwgs - See 1540)	K	383312/277211	WFCH	RU	OB	0.35	L				27	924/2003	Full	09/12/2003	RSL	<input type="checkbox"/>	2		25	05/2007	03/2008		207	
1856	Mitton, Uplands Hillary Road, Wilden	S	382966/273274		RU	FR	0.34	S			1	1	1145/2004	Full	10/02/2005	Pri	<input type="checkbox"/>		1			10/2009	10/2009		
1964	Bewdley & Arley, Cornerways, 1 The Lakes Road	B	377710/275321		RU	FR	0.17	S			1	4	103/2009	Full	09/04/2009	Pri	<input type="checkbox"/>		4			12/2007	04/2009		
1978	Bewdley & Arley, The Beeches	R	378084/273902		RU	FR	0.60	S			1	1	246/2011	Full	16/06/2011	Pri	<input type="checkbox"/>	1			09/2009	06/2011			
2008	Mitton, Former Shell Garage, Vale Road	S	381225/271492	Churchill Retirement	RU	OB	0.23	L				45	509/2009	Full	16/10/2009	Pri	<input type="checkbox"/>		45			05/2011	05/2011	*	244
2030	Sutton Park, 127 Park Lane	K	382887/276135		RU	FR	0.13	S			1	10	347/2008	Full	18/08/2008	Pri	<input type="checkbox"/>		10			06/2011	06/2011		
2061	Lickhill, Morgan Advance Ceramics Bewdley Road	S	380349/272308		RU	FE	2.00	L				74	703/2011	Reserved	16/03/2012	Pri	<input type="checkbox"/>	70	4		03/2012	03/2012		251a	
2085	Sutton Park, Castle Road/Park Lane	K	382998/276263	Timothy Smith Homes	RU	OB	0.07	M				13	1063/2007	Full	16/01/2008	Pri	<input type="checkbox"/>		13			01/2011	03/2008		254
2099	Franche, The Eagles Nest, Coningsby Drive	K	381231/277670		RU	OB	0.27	M				14	263/2008	Full	27/05/2008	Pri	<input type="checkbox"/>	12	2		05/2011	05/2011		257	
3000	Oldington & Foley Park, Clent Avenue	K	381537/274441	WFCH	RU	OB	0.22	S				7	471/2011	Full	09/02/2012	RSL	<input type="checkbox"/>		7			03/2012	03/2012		
3027	Blakedown & Chaddesley, 1 Roxall Close	CB	388105/278580		RU	FR	0.10	S			1	2	451/2008	Full	16/12/2008	Pri	<input type="checkbox"/>		2			11/2010	11/2010		
3028	Areley Kings, Areley Common First School	S	380002/270428		RU	OB	0.59	S				6	541/2011	Reserved	26/10/2011	Pri	<input type="checkbox"/>		6			11/2011	12/2011		

**WYRE FOREST DISTRICT**

**RESIDENTIAL LAND AVAILABILITY: SITES AVAILABLE WITHIN 5 YEARS BY TYPE OF SITE**

**1ST. APRIL 2012**

Unique Site Ref (Line No)	Location of Site	Parish or Town	Grid Ref East/North (SO)	Developer or Landowner (10+ Sites)	Type of Site	Previous Use	Size of Site (Ha)	Size of Site (Dwells)	No Exist Dwells Retained in Conv	No Dwells to be Demol	No Dwells Demol	No Dwells Total Capacity	Planning Application No/Year	Planning Status	Date of Planning Consent	Owner Type	Social Housing via Planning Policy	No Dwgs NYS	No Dwgs UC	No Dwgs Comp	Date Development Commenced	Date Record Last Amended	N H B C	Unique Site Ref (10+ Sites)	
3062	Mitton, 30 Worcester Road	S	382228/270172		RU	FR	0.01	S			1	1	362/2009	Full	12/11/2009	Pri	<input type="checkbox"/>		1			05/2009	05/2009		
3065	Rock, Elfin Glen	R	374138/272934		RU	FR	0.17	S			1	1	416/2011	Full	06/09/2011	Pri	<input type="checkbox"/>		1			09/2011	09/2011		
3075	Blakedown & Chaddesley, 7 New Wood Lane	CB	387536/277921		RU	FR	0.60	S			1	1	874/2009	Full	12/02/2010	Pri	<input type="checkbox"/>		1			09/2011	09/2011		
3078	Broadwaters, 84 Stourbridge Road	K	383708/277752		RU	FR	0.03	S			1	1	336/2009	Full	20/04/2010	Pri	<input type="checkbox"/>		1			11/2010	11/2010		
4019	Blakedown & Chaddesley, 22 Belbroughton Rd	CB	388081/278352		RU	FR	0.12	S			1	1	343/2011	Full	22/07/2011	Pri	<input type="checkbox"/>		1			09/2011	09/2011		
4033	Broadwaters, Churchfields Business Park North	K	382984/277470	Bellway Homes	RU	OB	4.30	L				174	163/2011	Full	07/12/2011	Pri	<input type="checkbox"/>	166	6	2	01/2012	03/2012		270	
4034	Broadwaters, Churchfields Business Park North	K	382984/277470	Bellway Homes	RU	OB	1.20	L				49	163/2011	Full	07/12/2011	RSL	<input checked="" type="checkbox"/>	32	17		02/2012	03/2012		270a	
<b>Sub-tot</b>	<b>RU</b>						<b>12</b>				<b>11</b>	<b>445</b>						<b>285</b>	<b>129</b>	<b>31</b>					

WYRE FOREST DISTRICT

RESIDENTIAL LAND AVAILABILITY: SITES AVAILABLE WITHIN 5 YEARS BY TYPE OF SITE

1ST. APRIL 2012

Unique Site Ref (Line No)	Location of Site	Parish or Town	Grid Ref East/North (SO)	Developer or Landowner (10+ Sites)	Type of Site	Previous Use	Size of Site (Ha)	Size of Site (Dwells)	No Exist Dwells Retained in Conv	No Dwells to be Demol	No Dwells Demol	No Dwells Total Capacity	Planning Application No/Year	Planning Status	Date of Planning Consent	Owner Type	Social Housing via Planning Policy	No Dwgs NYS	No Dwgs UC	No Dwgs Comp	Date Development Commenced	Date Record Last Amended	N H B C	Unique Site Ref (10+ Sites)	
<b>Total</b>							<b>50</b>		<b>6</b>	<b>16</b>	<b>81</b>	<b>1467</b>							<b>1166</b>	<b>231</b>	<b>64</b>				



**TABLE 4C**

**WYRE FOREST DISTRICT**  
**SUMMARY OF RESIDENTIAL LAND AVAILABILITY SITES AVAILABLE**  
**WITHIN 5 YEARS BY PARISH 1<sup>ST</sup> APRIL 2012**

Parish	Size of Site (Ha)	No. Dwellings Retained in Conversion	No. Dwellings to be Demolished	No. Dwellings Demolished	No. Dwellings Total Capacity	No. Dwellings Not Yet Started	No. Dwellings Under Construction	No. Dwellings Completed	No. Dwellings Available
B	3.2	1	2	1	62	34	22	5	56
Br	0								0
CB	2.1			3	21	10	11		21
CC	1.5		1		20	10	6	4	16
K	17.0	3	6	72	850	697	106	44	803
KF	0.6		2		9	7	2		9
R	2.8	1	1	2	21	11	9		20
Ri	0								0
Ru	0.4				3	1	1	1	2
S	9.3	1	3	2	404	339	62	2	401
St	7.6		1		36	35		1	35
UA	0.4			1	8		2	6	2
W	4.3				33	22	10	1	32
<b>Total</b>	<b>50</b>	<b>6</b>	<b>16</b>	<b>81</b>	<b>1467</b>	<b>1166</b>	<b>231</b>	<b>64</b>	<b><u>1397</u></b>

## WYRE FOREST DISTRICT

## RESIDENTIAL LAND AVAILABILITY: SITES AVAILABLE WITHIN 5 YEARS BY PARISH/ TOWN

Unique Site Ref (Line No)	Location of Site	Parish or Town	Grid Ref East/North (SO)	Developer or Landowner (10+ Sites)	Type of Site	Previous Use	Size of Site (Ha)	Size of Site (Dwells)	No Exist Dwells Retained in Conv	No Dwells to be Demol	No Dwells Demol	No Dwells Total Capacity	Planning Application No/Year	Planning Status	Permission Expiry Date	Owner Type	Social Housing via Planning Policy	No Dwells NYS	No Dwells UC	No Dwells Comp	Date Development Commenced	Date Record Last Amended	N H B C	Unique Sub-site Ref (10+ sites)
1913	Bewdley & Arley, 11 High Street	B	378663/2752		CU	OB	0.20	S				9	145/2009	Full	23/04/2012	Pri	<input type="checkbox"/>	4		5	09/2008	04/2010		
1935	Bewdley & Arley, 12 Merricks Lane	B	377924/2750		B	FR	0.04	S				1	172/2009	Full	19/05/2012	Pri	<input type="checkbox"/>	1				05/2009		
1964	Bewdley & Arley, Cornerways, 1 The Lakes Road	B	377710/2753		RU	FR	0.17	S			1	4	103/2009	Full	09/04/2012	Pri	<input type="checkbox"/>			4	12/2007	04/2009		
2018	Wribbenhall, Barns at Blackstone Farm, Stourport Road	B	379521/2740		CU	Gr	0.27	S				6	229/2007	Full	23/04/2010	Pri	<input type="checkbox"/>			6	04/2010	04/2010		
2025	Bewdley & Arley, Unit 1, Greenacres Lane	B	378365/2757		R	OB	0.08	S				2	215/2010	Outl	18/06/2013	Pri	<input type="checkbox"/>	2				06/2010		
2034	Bewdley & Arley, The Bungalow, Long Bank	B	376318/2746		C	FR	0.56	S	1			2	297/2010	Full	12/07/2013	Pri	<input type="checkbox"/>	1				07/2010		
2079	Bewdley & Arley, Kendal Lodge, Dowles Road	B	378320/2755		R	FR	0.28	S		1		5	611/2009	Full	19/11/2012	Pri	<input type="checkbox"/>	5				11/2009		
2096	Bewdley & Arley, Richmond Road	B	378049/2754	WFCH	R	OB	0.21	S				5	469/2011	Full	02/03/2015	RSL	<input type="checkbox"/>	5				03/2012		
3001	Bewdley & Arley, 18 Load Street	B	378607/2753		CU	FE	0.09	S				5	398/2008	Full	12/06/2011	Pri	<input type="checkbox"/>			5	12/2008	01/2009		
3004	Bewdley & Arley, Braeside, Patchetts Lane	B	378319/2755		B	FR	0.07	S				1	239/2010	Full	18/06/2013	Pri	<input type="checkbox"/>	1				06/2010		
3034	Bewdley & Arley, Rear of 11 Load Street	B	378663/2753		C	OB	0.01	S				1	112/2009	Full	14/04/2012	Pri	<input type="checkbox"/>	1				04/2009		
3051	Bewdley & Arley, 58 Load Street	B	378569/2753		CU	FE	0.01	S				3	370/2009	Full	22/07/2012	Pri	<input type="checkbox"/>			3	02/2010	02/2010		
3053	Bewdley & Arley, Adj. 13 Telford Drive	B	378344/2751		B	FR	0.07	S				1	530/2009	Full	18/09/2012	Pri	<input type="checkbox"/>	1				09/2009		

## WYRE FOREST DISTRICT

## RESIDENTIAL LAND AVAILABILITY: SITES AVAILABLE WITHIN 5 YEARS BY PARISH/ TOWN

Unique Site Ref (Line No)	Location of Site	Parish or Town	Grid Ref East/North (SO)	Developer or Landowner (10+ Sites)	Type of Site	Previous Use	Size of Site (Ha)	Size of Site (Dwells)	No Exist Dwells Retained in Conv	No Dwells to be Demol	No Dwells Demol	No Dwells Total Capacity	Planning Application No/Year	Planning Status	Permission Expiry Date	Owner Type	Social Housing via Planning Policy	No Dwells NYS	No Dwells UC	No Dwells Comp	Date Development Commenced	Date Record Last Amended	N H B C	Unique Sub-site Ref (10+ sites)
3070	Bewdley & Arley, Land between 2 Park Lane & 35 Load St	B	378496/2752		B	OB	0.06	S				3	681/2009	Full	11/12/2012	Pri	<input type="checkbox"/>	3				01/2010		
3094	Bewdle & Arley, adj. 60 The racks	B	378094/2753		R	OB	0.01	S				2	447/2010	Outline	17/09/2013	Pri	<input type="checkbox"/>	2				09/2010		
4000	Bewdley & Arley, Rear of 66 High Street	B	378591/2752		C	OB	0.03	S				1	267/2010	Full	29/10/2013	Pri	<input type="checkbox"/>	1				11/2010		
4005	Bewdley & Arley, 18 Wyre Hill	B	378044/2750		R	FR	0.03	S		1		1	644/2010	Full	20/01/2014	Pri	<input type="checkbox"/>	1				01/2011		
4006	Bewdley & Arley, Garages at 18 Wyre Hill	B	378044/2750		R	OB	0.05	S				3	644/2010	Full	20/01/2014	Pri	<input type="checkbox"/>	3				01/2011		
4007	Bewdley & Arley, Grove Farm, Dry Mill Lane	B	377671/2758		CU	Gr	0.78	S				4	147/2010	Full	12/01/2014	Pri	<input type="checkbox"/>		4		07/2011	07/2011		
4040	Wribbenhall, Barn at Grey Green Lane	B	378947/2759		C	Gr	0.20	S				1	634/2011	Full	21/02/2015	Pri	<input type="checkbox"/>	1				03/2012		
4044	Bewdley&Arley, 11 Load Street	B	378663/2753		C	OB	0.01	S				2	41/2012	Full	19/03/2015	Pri	<input type="checkbox"/>	2				03/2012		
<b>Sub-tot</b>	<b>B</b>						<b>3.2</b>		<b>1</b>	<b>2</b>	<b>1</b>	<b>62</b>						<b>34</b>	<b>22</b>	<b>5</b>				

## WYRE FOREST DISTRICT

## RESIDENTIAL LAND AVAILABILITY: SITES AVAILABLE WITHIN 5 YEARS BY PARISH/ TOWN

Unique Site Ref (Line No)	Location of Site	Parish or Town	Grid Ref East/North (SO)	Developer or Landowner (10+ Sites)	Type of Site	Previous Use	Size of Site (Ha)	Size of Site (Dwells)	No Exist Dwells Retained in Conv	No Dwells to be Demol	No Dwells Demol	No Dwells Total Capacity	Planning Application No/Year	Planning Status	Permission Expiry Date	Owner Type	Social Housing via Planning Policy	No Dwells NYS	No Dwells UC	No Dwells Comp	Date Development Commenced	Date Record Last Amended	N H B C	Unique Sub-site Ref (10+ sites)
1830	Blakedown&Chaddesley, The Stables & Play Barn Park Hall	CB	386424/2778		CU	Gr	0.05	S				2	473/2007	Full	03/07/2010	Pri	<input type="checkbox"/>	1	1		11/2009	11/2009		
1997	Blakedown & Chaddesley, adj. 1 Mill Lane,	CB	387980/2786		B	FR	0.06	S				1	838/2009	Full	29/01/2013	Pri	<input type="checkbox"/>	1				04/2010		
3026	Churchill & Blakedown, Hodge Hill Farm Barns	CB	385242/2772		CU	Gr	0.50	S				5	636/2011	Full	17/01/2015	Pri	<input type="checkbox"/>		5		03/2012	03/2012		
3027	Blakedown & Chaddesley, 1 Roxall Close	CB	388105/2785		RU	FR	0.10	S		1		2	451/2008	Full	16/12/2011	Pri	<input type="checkbox"/>		2		11/2010	11/2010		
3038	Blakedown & Chaddesley, 13 The Croft	CB	388135/2789		BU	FR	0.03	S				1	188/2009	Full	22/05/2012	Pri	<input type="checkbox"/>		1		03/2012	03/2012		
3073	Blakedown & Chaddesley, Rear of 5 Mill Lane	CB	387873/2786		B	FR	0.18	S				3	839/2008	Full	14/12/2012	Pri	<input type="checkbox"/>	3				01/2010		
3075	Blakedown & Chaddesley, 7 New Wood Lane	CB	387536/2779		RU	FR	0.60	S		1		1	874/2009	Full	12/02/2013	Pri	<input type="checkbox"/>		1		09/2011	09/2011		
4003	Blakedown & Chaddesley, Common Farm Barn	CB	388308/2806		C	Gr	0.14	S				2	586/2010	Full	30/11/2013	Pri	<input type="checkbox"/>	2				11/2010		
4012	Blakedown & Chaddesley, Churchill Farm	CB	387879/2794		C	Gr	0.21	S		0		2	105/2011	Full	20/04/2014	Pri	<input type="checkbox"/>	2				06/2011		
4019	Blakedown & Chaddesley, 22 Belbroughton Rd	CB	388081/2783		RU	FR	0.12	S			1	1	343/2011	Full	22/07/2014	Pri	<input type="checkbox"/>		1		09/2011	09/2011		
4025	Blakedown & Chaddesley, Common Farm Barn	CB	388308/2806		C	Gr	0.14	S				1	442/2011	Full	16/09/2014	Pri	<input type="checkbox"/>	1				09/2011		
<b>Sub-tot</b>	<b>CB</b>						<b>2.1</b>			<b>0</b>	<b>3</b>	<b>21</b>						<b>10</b>	<b>11</b>					

## WYRE FOREST DISTRICT

## RESIDENTIAL LAND AVAILABILITY: SITES AVAILABLE WITHIN 5 YEARS BY PARISH/ TOWN

Unique Site Ref (Line No)	Location of Site	Parish or Town	Grid Ref East/North (SO)	Developer or Landowner (10+ Sites)	Type of Site	Previous Use	Size of Site (Ha)	Size of Site (Dwells)	No Exist Dwells Retained in Conv	No Dwells to be Demol	No Dwells Demol	No Dwells Total Capacity	Planning Application No/Year	Planning Status	Permission Expiry Date	Owner Type	Social Housing via Planning Policy	No Dwells NYS	No Dwells UC	No Dwells Comp	Date Development Commenced	Date Record Last Amended	N H B C	Unique Sub-site Ref (10+ sites)
1415	B'down & CC, Site of Bluntington Garage	CC	389651/2744		RU	OB	0.32	S				4	747/2011	Full	24/02/2015	Pri	<input type="checkbox"/>	1		3	04/2001	03/2012		
1424	B'down & CC, Oakfield Farm Barn	CC	388126/2718		CU	Gr	0.01	S				1	919/2004	Full	17/12/2009	Pri	<input type="checkbox"/>		1		11/2009	11/2009		
1560	B'down & CC, Longmore Farm Barn	CC	388394/2726		CU	Gr	0.03	S				1	1086/2001	Full	12/05/2008	Pri	<input type="checkbox"/>		1		05/2008	05/2003		
1647	B'down & CC, Garage, Kidderminster Road	CC	389118/2731		RU	OB	0.20	S				2	728/2002	Full	02/12/2007	Pri	<input type="checkbox"/>		2		12/2007	12/2007		
1817	B'down & CC, Dorhall Farm Barns	CC	389422/2748		CU	Gr	0.20	S				2	384/2004	Full	27/07/2009	Pri	<input type="checkbox"/>	1		1	10/2006	03/2008		
2054	Blakedown & Chaddesley, Deansford Farm, Deansford Lane	CC	387425/2770		CU	Gr	0.09	S				2	776/2007	Full	25/09/2010	Pri	<input type="checkbox"/>		2		09/2010	09/2010		
2077	Blakedown & Chaddesley, Adj. Rowberrys Nurseries,	CC	389607/2729		B	Gr	0.01	S				1	659/2010	Reserved	14/10/2013	Pri	<input type="checkbox"/>	1					10/2011	
4002	Blakedown & Chaddesley, Bluntington Farm	CC	389614/2743		C	Gr	0.10	S				1	82/2011	Full	07/04/2014	Pri	<input type="checkbox"/>	1					05/2011	
4004	Blakedown & Chaddesley, Rose Cottage, Clattercut Lane	CC	389918/2726		R	FR	0.46	S		1		1	752/2010	Full	28/04/2014	Pri	<input type="checkbox"/>	1					04/2011	
4020	Blakedown & Chaddesley, Deansford Farm	CC	387446/2769		C	OB	0.05	S				1	330/2011	Full	29/07/2014	Pri	<input type="checkbox"/>	1					07/2011	
4032	Blakedown & Chaddesley, Garages at The Green	CC	389243/2740	WFCH	R	OB	0.07	S				4	644/2011	Full	02/12/2014	RSL	<input type="checkbox"/>	4					11/2011	
<b>Sub-tot</b>	<b>CC</b>						<b>1.5</b>			<b>1</b>		<b>20</b>						<b>10</b>	<b>6</b>	<b>4</b>				

## WYRE FOREST DISTRICT

## RESIDENTIAL LAND AVAILABILITY: SITES AVAILABLE WITHIN 5 YEARS BY PARISH/ TOWN

Unique Site Ref (Line No)	Location of Site	Parish or Town	Grid Ref East/North (SO)	Developer or Landowner (10+ Sites)	Type of Site	Previous Use	Size of Site (Ha)	Size of Site (Dwells)	No Exist Dwells Retained in Conv	No Dwells to be Demol	No Dwells Demol	No Dwells Total Capacity	Planning Application No/Year	Planning Status	Permission Expiry Date	Owner Type	Social Housing via Planning Policy	No Dwells NYS	No Dwells UC	No Dwells Comp	Date Development Commenced	Date Record Last Amended	N H B C	Unique Sub-site Ref (10+ sites)
1359	Sutton Park, Old Brewhouse, rear 138 Sutton Road	K	382266/2759		CU	OB	0.01	S				2	342/1999	Full	20/07/2004	Pri	<input type="checkbox"/>	2			06/2004	03/2005		
1732	Sutton Park, 94 Wood Street	K	382811/2762		CU	FR	0.02	S				1	688/2003	Full	12/08/2008	Pri	<input type="checkbox"/>	1			03/2008	09/2003		
1752	Broadwaters, Horsefair (Residual dwgs - See 1540)	K	383312/2772	WFCH	RU	OB	0.35	L				27	924/2003	Full	09/12/2008	RSL	<input type="checkbox"/>	2	25		05/2007	03/2008		207
1842	Greenhill, Piano Building Weavers Wharf	K	382992/2764	Highstone Estates	CU	FE	0.05	M				10	1330/2003	Full	29/11/2009	Pri	<input type="checkbox"/>	10			06/2005	06/2005		225
1865	Sutton Park, Timber Yard, Park Lane	K	382904/2765		R	FE	1.00	L				80	/	ADLP		Pri	<input type="checkbox"/>	80				04/2005		229
1866	Sutton Park, Rock Works, Park Lane	K	382812/2766		C	FE	0.30	M				20	/	ADLP		Pri	<input type="checkbox"/>	20				04/2005		230
1899	Broadwaters, 3 Long Acre	K	383541/2772		BU	FR	0.01	S				1	1272/2007	Full	06/02/2011	Pri	<input type="checkbox"/>	1			02/2010	02/2010		
1925	Sutton Park, Adj. 32 Park Lane	K	382969/2763		B	OB	0.01	S				2	376/2009	Full	23/07/2012	Pri	<input type="checkbox"/>	2				12/2009		
1927	Franche, 78 Mill Street	K	382655/2768	Mr & Mrs Worton	R	OB	0.20	M				13	165/2010	Full	23/06/2013	Pri	<input type="checkbox"/>	13				07/2010		242
1942	Greenhill, 8 Grosvenor Avenue	K	383994/2767		R	FR	0.05	S		1		2	244/2009	Full	18/05/2012	Pri	<input type="checkbox"/>	2				05/2009		
1954	Sutton Park, Sutton Reservoir, Sutton Park Road	K	381375/2756		R	OB	2.00	M				14	61/2009	Outl	16/09/2014	Pri	<input type="checkbox"/>	14				09/2009		240
1968	Sutton Park, Adj. 28 Whitehill Road	K	381032/2755		B	FR	0.08	S				1	773/2009	Full	14/12/2012	Pri	<input type="checkbox"/>	1				01/2010		
2005	Haberley & Blakebrook, 1 Westville Avenue	K	381452/2763		B	FR	0.06	S				1	26/2010	Full	09/03/2013	Pri	<input type="checkbox"/>	1				03/2010		

## WYRE FOREST DISTRICT

## RESIDENTIAL LAND AVAILABILITY: SITES AVAILABLE WITHIN 5 YEARS BY PARISH/ TOWN

Unique Site Ref (Line No)	Location of Site	Parish or Town	Grid Ref East/North (SO)	Developer or Landowner (10+ Sites)	Type of Site	Previous Use	Size of Site (Ha)	Size of Site (Dwells)	No Exist Dwells Retained in Conv	No Dwells to be Demol	No Dwells Demol	No Dwells Total Capacity	Planning Application No/Year	Planning Status	Permission Expiry Date	Owner Type	Social Housing via Planning Policy	No Dwells NYS	No Dwells UC	No Dwells Comp	Date Development Commenced	Date Record Last Amended	N H B C	Unique Sub-site Ref (10+ sites)	
2020	Offmore & Comberton, The Firs, 186, Comberton Road	K	384080/2762		B	FR	0.05	S				4	150/2010	Full	14/05/2013	Pri	<input type="checkbox"/>	4				05/2010			
2030	Sutton Park, 127 Park Lane	K	382887/2761		RU	FR	0.13	S			1	10	347/2008	Full	18/08/2011	Pri	<input type="checkbox"/>		10		06/2011	06/2011			
2056	Broadwaters, Adj. 35 Long Acre	K	383534/2772		B	FR	0.01	S				1	823/2007	Full	08/10/2010	Pri	<input type="checkbox"/>	1				10/2007			
2058	Franche, Costcutter Supermarket, Willowfield Drive	K	382430/2781		R	OB	0.02	S				2	526/2010	Full	26/10/2013	Pri	<input type="checkbox"/>	2				10/2010			
2071	Greenhill, Car Park off Church Street	K	383027/2768		R	OB	0.07	M				14	558/2010	Full	20/07/2014	Pri	<input type="checkbox"/>	14				07/2011		253	
2085	Sutton Park, Castle Road/Park Lane	K	382998/2762	Timothy Smith Homes	RU	OB	0.07	M				13	1063/2007	Full	16/01/2011	Pri	<input type="checkbox"/>		13		01/2011	03/2008		254	
2099	Franche, The Eagles Nest, Coningsby Drive	K	381231/2776		RU	OB	0.27	M				14	263/2008	Full	27/05/2011	Pri	<input type="checkbox"/>	12	2		05/2011	05/2011		257	
3000	Oldington & Foley Park, Clent Avenue	K	381537/2744	WFCH	RU	OB	0.22	S				7	471/2011	Full	09/02/2015	RSL	<input type="checkbox"/>		7		03/2012	03/2012			
3016	Greenhill, rear of 44 Coventry Street	K	383671/2769		BU	FR	0.02	S				1	770/2008	Full	24/10/2011	Pri	<input type="checkbox"/>		1		09/2011	09/2011			
3019	Broadwaters, Land to rear of 60 Stourbridge Road	K	383480/2776		B	FR	0.03	S				2	360/2011	Reserved	27/10/2013	Pri	<input type="checkbox"/>	2				12/2011			
3023	Sutton Park, 200 Park Lane	K	382878/2767		CU	OB	0.04	S				2	970/2008	Full	19/12/2011	Pri	<input type="checkbox"/>		2		12/2011	12/2011			
3033	Sutton Park, Sutton Arms, Sutton Park Road	K	381927/2753	Marstons Plc	R	OB	0.39	M				14	512/2011	Reserved	17/11/2013	Pri	<input type="checkbox"/>	14				12/2011		261	
3035	Greenhill, Harriers Trade Centre, Stadium Close	K	383685/2761	Cox Homes	R	OB	0.37	L				20	595/2008	Full	14/04/2012	Pri	<input type="checkbox"/>	20				04/2009		262	

## WYRE FOREST DISTRICT

## RESIDENTIAL LAND AVAILABILITY: SITES AVAILABLE WITHIN 5 YEARS BY PARISH/ TOWN

Unique Site Ref (Line No)	Location of Site	Parish or Town	Grid Ref East/North (SO)	Developer or Landowner (10+ Sites)	Type of Site	Previous Use	Size of Site (Ha)	Size of Site (Dwells)	No Exist Dwells Retained in Conv	No Dwells to be Demol	No Dwells Demol	No Dwells Total Capacity	Planning Application No/Year	Planning Status	Permission Expiry Date	Owner Type	Social Housing via Planning Policy	No Dwells NYS	No Dwells UC	No Dwells Comp	Date Development Commenced	Date Record Last Amended	N H B C	Unique Sub-site Ref (10+ sites)
3036	Greenhill, Harriers Trade Centre, Stadium Close	K	383685/2761	Cox Homes	R	OB	0.15	L				8	595/2008	Full	14/04/2012	Pri	<input checked="" type="checkbox"/>	8				04/2009		262
3039	Broadwaters, 32 Baskerville Road	K	383868/2781		B	FR	0.02	S				1	221/2009	Full	22/05/2012	Pri	<input type="checkbox"/>	1				06/2009		
3040	Broadwaters, 7 Long Acre	K	383564/2772		B	FR	0.01	S				1	274/2009	Full	11/06/2012	Pri	<input type="checkbox"/>	1				06/2009		
3042	Greenhill, 25 St Georges Terrace	K	383684/2765		R	FR	0.06	S		1		6	331/2008	Full	05/05/2012	Pri	<input type="checkbox"/>	6				06/2009		
3048	Franche, Land off Puxton Drive	K	382960/2780	Bellway Homes	AU	Gr	1.06	L				46	633/2010	Full	01/07/2014	Pri	<input type="checkbox"/>	6	24	16	03/2006	03/2012		180
3050	Haberley & Blakebrook, 108/109 Bewdley Hill	K	381452/2762	Halls	R	FR	0.47	M		1		13	977/2008	Outline	22/09/2012	Pri	<input type="checkbox"/>	13				07/2009		
3054	Greenhill, Adj. Land Oak Public House, Birmingham Road	K	384215/2772		B	OB	0.07	S				3	143/2010	Full	12/05/2013	Pri	<input type="checkbox"/>	3				05/2010		
3063	Greenhill, Adj. 78 Cherry Orchard	K	383717/2764		B	FR	0.06	S				5	487/2009	Full	03/11/2012	Pri	<input type="checkbox"/>	5				11/2009		
3074	Oldington & Foley Park, 17/19 Neville Avenue	K	382564/2752		R	FR	0.07	S		2		2	783/2009	Full	08/01/2013	Pri	<input type="checkbox"/>	2				01/2010		
3076	Greenhill, 30 Leswell Street	K	383715/2767		B	FR	0.08	S				1	757/2009	Full	11/03/2013	Pri	<input type="checkbox"/>	1				03/2010		
3077	Greenhill, 102 Coventry Street	K	383323/2767		C	OB	0.01	S				2	845/2009	Full	03/02/2013	Pri	<input type="checkbox"/>	2				02/2010		
3078	Broadwaters, 84 Stourbridge Road	K	383708/2777		RU	FR	0.03	S			1	1	336/2009	Full	20/04/2013	Pri	<input type="checkbox"/>		1		11/2010	11/2010		
3079	Offmore & Comberton, 44 Barnetts Lane	K	384425/2758		R	FR	0.24	S		1		6	641/2009	Full	28/04/2013	Pri	<input type="checkbox"/>	6				05/2010		
3080	Sutton Park, Land between 52-53 Claughton Street	K	382156/2760		B	OB	0.04	S				2	1/2010	Full	19/04/2013	Pri	<input type="checkbox"/>	2				05/2010		



## WYRE FOREST DISTRICT

## RESIDENTIAL LAND AVAILABILITY: SITES AVAILABLE WITHIN 5 YEARS BY PARISH/ TOWN

Unique Site Ref (Line No)	Location of Site	Parish or Town	Grid Ref East/North (SO)	Developer or Landowner (10+ Sites)	Type of Site	Previous Use	Size of Site (Ha)	Size of Site (Dwells)	No Exist Dwells Retained in Conv	No Dwells to be Demol	No Dwells Demol	No Dwells Total Capacity	Planning Application No/Year	Planning Status	Permission Expiry Date	Owner Type	Social Housing via Planning Policy	No Dwells NYS	No Dwells UC	No Dwells Comp	Date Development Commenced	Date Record Last Amended	N H B C	Unique Sub-site Ref (10+ sites)	
3082	Habb & Bkbrook, Land between 25 & 26 Habberley St	K	382734/2769		R	OB	0.02	S				2	91/2010	Full	16/04/2013	Pri	<input type="checkbox"/>	2				05/2010			
3084	Aggborough & Spennells, Adj. 60 Aggborough Crescent	K	383322/2755		BU	FR	0.01	S				1	159/2010	Full	18/05/2013	Pri	<input type="checkbox"/>		1			10/2011	10/2011		
3085	Greenhill, Brintons Ltd, Exchange Street	K	383124/2765	Shaylor Developments Ltd	C	FE	0.25	L				60	963/2008	Full	02/06/2013	Pri	<input type="checkbox"/>	60				06/2010		263	
3088	Oldington & Foley Park, 427, Stourport Road	K	382441/2752		C	FR	0.03	S	1			2	293/2010	Full	21/07/2013	Pri	<input type="checkbox"/>	1				07/2010			
3091	Franche, Land to rear of the Roundhead	K	382442/2781		B	OB	0.18	S				6	418/2008	Full	18/08/2013	Pri	<input type="checkbox"/>	6				08/2010			
3093	Sutton Park, 37 Northumberland Avenue	K	382561/2753		CU	FR	0.05	S	1			3	430/2010	Full	16/09/2013	Pri	<input type="checkbox"/>		1	1	12/2010	03/2011			
4001	Greenhill, Former Carpark Bromsgrove St/Lion St	K	383325/2767	West Mercia Housing	R	OB	0.09	M				19	477/2010	Full	17/11/2013	RSL	<input type="checkbox"/>	19				11/2010		267	
4017	Greenhill, 93-94 New Road	K	383220/2763		R	OB	0.05	S				8	787/2008	Full	06/07/2014	Pri	<input type="checkbox"/>	8				07/2011			
4021	Greenhill, Chester Road Bowling Club	K	384222/2769	WFCH	A	Gr	0.43	L				26	382/2010	Full	18/08/2014	RSL	<input type="checkbox"/>	26				08/2011		268	
4022	Sutton Park, 142 Park Street	K	382787/2764		C	OB	0.02	S	1			4	298/2011	Full	19/08/2014	Pri	<input type="checkbox"/>	3				09/2011			
4027	Broadwaters, Corner Hurcott Rd/Stourbridge Rd	K	383460/2773	WFDC	R	FR	2.01	L			69	97	390/2011	Full	11/10/2014	RSL	<input type="checkbox"/>	97				12/2011		269	
4029	Habberley & Blakebrook, Briars Hotel	K	381371/2771		CU	OB	0.14	S				1	409/2011	Full	11/10/2014	Pri	<input type="checkbox"/>		1			01/2012			
4031	Sutton Park, Grand Turk	K	382215/2763		CU	OB	0.08	S				6	591/2011	Full	28/11/2014	Pri	<input type="checkbox"/>		6			12/2011	12/2011		

## WYRE FOREST DISTRICT

## RESIDENTIAL LAND AVAILABILITY: SITES AVAILABLE WITHIN 5 YEARS BY PARISH/ TOWN

Unique Site Ref (Line No)	Location of Site	Parish or Town	Grid Ref East/North (SO)	Developer or Landowner (10+ Sites)	Type of Site	Previous Use	Size of Site (Ha)	Size of Site (Dwells)	No Exist Dwells Retained in Conv	No Dwells to be Demol	No Dwells Demol	No Dwells Total Capacity	Planning Application No/Year	Planning Status	Permission Expiry Date	Owner Type	Social Housing via Planning Policy	No Dwells NYS	No Dwells UC	No Dwells Comp	Date Development Commenced	Date Record Last Amended	N H B C	Unique Sub-site Ref (10+ sites)	
4033	Broadwaters, Churchfields Business Park North	K	382984/2774	Bellway Homes	RU	OB	4.30	L				174	163/2011	Full	07/12/2014	Pri	<input type="checkbox"/>	166	6	2	01/2012	03/2012		270	
4034	Broadwaters, Churchfields Business Park North	K	382984/2774	Bellway Homes	RU	OB	1.20	L				49	163/2011	Full	07/12/2014	RSL	<input checked="" type="checkbox"/>	32	17		02/2012	03/2012		270a	
4036	Sutton Park, 6 Adam Street	K	382037/2760		R	FR	0.04	S		1	3	676/2011	Full	13/01/2015	Pri	<input type="checkbox"/>	3					02/2012			
4038	Sutton Park, 21 Castle Road	K	382891/2762		C	FE	0.08	S				3	383/2011	Full	13/01/2015	Pri	<input type="checkbox"/>	3					02/2012		
4039	Greenhill, 9 Tower Buildings	K	383273/2768		C	OB	0.01	S				1	751/2011	Full	07/02/2015	Pri	<input type="checkbox"/>	1					02/2012		
4041	Sutton Park, 10 Adam Street	K	382040/2760		R	OB	0.05	S				4	675/2011	Full	28/02/2015	Pri	<input type="checkbox"/>	4					03/2012		
4042	Sutton Park, 149 Sutton Road	K	382241/2759		C	OB	0.01	S				1	12/2012	Full	02/03/2015	Pri	<input type="checkbox"/>	1					03/2012		
4043	Greenhill, 36 Leswell Street	K	383747/2767		C	FE	0.13	S				5	32/2012	Full	09/03/2015	Pri	<input type="checkbox"/>	5					03/2012		
<b>Sub-tot</b>	<b>K</b>						<b>17</b>		<b>3</b>	<b>6</b>	<b>72</b>	<b>850</b>						<b>697</b>	<b>106</b>	<b>44</b>					

## WYRE FOREST DISTRICT

## RESIDENTIAL LAND AVAILABILITY: SITES AVAILABLE WITHIN 5 YEARS BY PARISH/ TOWN

Unique Site Ref (Line No)	Location of Site	Parish or Town	Grid Ref East/North (SO)	Developer or Landowner (10+ Sites)	Type of Site	Previous Use	Size of Site (Ha)	Size of Site (Dwells)	No Exist Dwells Retained in Conv	No Dwells to be Demol	No Dwells Demol	No Dwells Total Capacity	Planning Application No/Year	Planning Status	Permission Expiry Date	Owner Type	Social Housing via Planning Policy	No Dwells NYS	No Dwells UC	No Dwells Comp	Date Development Commenced	Date Record Last Amended	N H B C	Unique Sub-site Ref (10+ sites)	
1884	Wribbenhall, The Riddings, Crundalls Lane	KF	378563/2772		C	Gr	0.01	S				1	699/2009	Full	27/11/2012	Pri	<input type="checkbox"/>	1				01/2010			
3005	Wribbenhall, Light Marsh Farm, Crundalls Lane	KF	378855/2768		CU	Gr	0.20	S				2	493/2008	Full	14/07/2011	Pri	<input type="checkbox"/>		2		07/2010	08/2010			
3072	Wribbenhall, Long Coppice, Trimpley Lane	KF	379280/2801		R	FR	0.09	S		1		1	766/2009	Full	23/12/2012	Pri	<input type="checkbox"/>	1				01/2010			
4013	Wribbenhall, Holbeach House	KF	378442/2790		C	Gr	0.18	S		0		3	69/2011	Full	28/04/2016	Pri	<input type="checkbox"/>	3				06/2011			
4014	Wribbenhall, Holbeach House	KF	378442/2790		C	OB	0.06	S		0		1	69/2011	Full	28/04/2016	Pri	<input type="checkbox"/>	1				06/2011			
4028	Wribbenhall, Easthams Farm	KF	380080/2787		R	FR	0.07	S		1		1	492/2011	Full	07/10/2014	Pri	<input type="checkbox"/>	1				12/2011			
<b>Sub-tot</b>	<b>KF</b>						<b>0.6</b>			<b>2</b>		<b>9</b>						<b>7</b>	<b>2</b>						

## WYRE FOREST DISTRICT

## RESIDENTIAL LAND AVAILABILITY: SITES AVAILABLE WITHIN 5 YEARS BY PARISH/ TOWN

Unique Site Ref (Line No)	Location of Site	Parish or Town	Grid Ref East/North (SO)	Developer or Landowner (10+ Sites)	Type of Site	Previous Use	Size of Site (Ha)	Size of Site (Dwells)	No Exist Dwells Retained in Conv	No Dwells to be Demol	No Dwells Demol	No Dwells Total Capacity	Planning Application No/Year	Planning Status	Permission Expiry Date	Owner Type	Social Housing via Planning Policy	No Dwells NYS	No Dwells UC	No Dwells Comp	Date Development Commenced	Date Record Last Amended	N H B C	Unique Sub-site Ref (10+ sites)
1348	Rock, Coningswick Farm Barn	R	373831/2712		CU	Gr	0.06	S				1	435/2003	Full	24/06/2008	Pri	<input type="checkbox"/>	1			02/2008	02/2008		
1526	Rock, Rear Woodseaves, Callow Hill	R	373886/2740		BU	FR	0.13	S				1	423/2001	Full	19/06/2006	Pri	<input type="checkbox"/>	1			05/2006	06/2006		
1731	Rock, Grove End Barn, Gorst Hill	R	373835/2731		CU	Gr	0.02	S				1	517/2003	Full	15/07/2008	Pri	<input type="checkbox"/>	1			11/2006	11/2006		
1827	Rock, Old Lye Farm Barns Tenbury Road Pound Bank	R	373164/2736		CU	Gr	0.22	S				1	521/2004	Full	02/08/2009	Pri	<input type="checkbox"/>	1			04/2008	05/2008		
1887	Rock, Heightington, Stone Barn (Duck House), Elford	R	376190/2713		CU	Gr	0.06	S				1	1220/2004	Full	12/08/2010	Pri	<input type="checkbox"/>	1			07/2010	07/2010		
1888	Rock, Heightington, Timber Clad Barn Elford	R	376190/2713		CU	Gr	0.10	S				1	1222/2004	Full	12/08/2010	Pri	<input type="checkbox"/>	1			07/2010	07/2010		
1933	Rock, Callow Hill, Rock Garage	R	373808/2740		R	OB	0.07	S				2	313/2010	Outline	05/10/2013	Pri	<input type="checkbox"/>	2				10/2010		
1978	Bewdley & Arley, The Beeches	R	378084/2739		RU	FR	0.60	S			1	1	246/2011	Full	16/06/2014	Pri	<input type="checkbox"/>	1			09/2009	06/2011		
3047	Rock, Fernhalls Farm, Greenway	R	374394/2708		CU	Gr	0.40	S				3	325/2009	Full	25/06/2012	Pri	<input type="checkbox"/>	1	2			03/2012		
3059	Rock, Oxbine Callow Hill	R	374281/2738		B	FR	0.16	S				1	506/2009	Full	22/10/2012	Pri	<input type="checkbox"/>	1				10/2009		
3061	Rock, Oxbine, Callow Hill	R	374290/2738		R	FR	0.12	S	1			2	505/2009	Full	22/10/2012	Pri	<input type="checkbox"/>	2				11/2009		
3065	Rock, Elfin Glen	R	374138/2729		RU	FR	0.17	S			1	1	416/2011	Full	06/09/2014	Pri	<input type="checkbox"/>	1			09/2011	09/2011		
3090	Rock, Upper House Farm, Rock Cross	R	373912/2717		C	Gr	0.07	S				1	350/2010	Full	17/08/2013	Pri	<input type="checkbox"/>	1				08/2010		
4023	Rock, Land at Ponderosa	R	375877/2715		C	OB	0.07	S				1	533/2010	Full	18/08/2014	Pri	<input type="checkbox"/>	1				09/2011		
4030	Rock, Piggotts Farm	R	375713/2717		C	FR	0.57	S	1			3	590/2011	Full	23/11/2014	Pri	<input type="checkbox"/>	2				12/2011		

WYRE FOREST DISTRICT

RESIDENTIAL LAND AVAILABILITY: SITES AVAILABLE WITHIN 5 YEARS BY PARISH/ TOWN

Unique Site Ref (Line No)	Location of Site	Parish or Town	Grid Ref East/North (SO)	Developer or Landowner (10+ Sites)	Type of Site	Previous Use	Size of Site (Ha)	Size of Site (Dwells)	No Exist Dwells Retained in Conv	No Dwells to be Demol	No Dwells Demol	No Dwells Total Capacity	Planning Application No/Year	Planning Status	Permission Expiry Date	Owner Type	Social Housing via Planning Policy	No Dwells NYS	No Dwells UC	No Dwells Comp	Date Development Commenced	Date Record Last Amended	N H B C	Unique Sub-site Ref (10+ sites)
<b>Sub-tot</b>	<b>R</b>						<b>2.8</b>		<b>1</b>	<b>1</b>	<b>2</b>	<b>21</b>						<b>11</b>	<b>9</b>					

## WYRE FOREST DISTRICT

## RESIDENTIAL LAND AVAILABILITY: SITES AVAILABLE WITHIN 5 YEARS BY PARISH/ TOWN

Unique Site Ref (Line No)	Location of Site	Parish or Town	Grid Ref East/North (SO)	Developer or Landowner (10+ Sites)	Type of Site	Previous Use	Size of Site (Ha)	Size of Site (Dwells)	No Exist Dwells Retained in Conv	No Dwells to be Demol	No Dwells Demol	No Dwells Total Capacity	Planning Application No/Year	Planning Status	Permission Expiry Date	Owner Type	Social Housing via Planning Policy	No Dwells NYS	No Dwells UC	No Dwells Comp	Date Development Commenced	Date Record Last Amended	N H B C	Unique Sub-site Ref (10+ sites)	
2004	Blakedown & Chaddesley, Leylands Farm, Clattercut Lane	Ru	389610/2718		CU	Gr	0.16	S				2	10/2007	Full	28/02/2010	Pri	<input type="checkbox"/>		1	1		03/2008	03/2009		
4008	Blakedown & Chaddesley, Gabbs Farm, Clattercut Lane	Ru	389640/2717		C	Gr	0.23	S				1	748/2010	Full	16/02/2014	Pri	<input type="checkbox"/>	1					02/2011		
<b>Sub-tot</b>	<b>Ru</b>						<b>0.4</b>					<b>3</b>						<b>1</b>	<b>1</b>	<b>1</b>					

## WYRE FOREST DISTRICT

## RESIDENTIAL LAND AVAILABILITY: SITES AVAILABLE WITHIN 5 YEARS BY PARISH/ TOWN

Unique Site Ref (Line No)	Location of Site	Parish or Town	Grid Ref East/North (SO)	Developer or Landowner (10+ Sites)	Type of Site	Previous Use	Size of Site (Ha)	Size of Site (Dwells)	No Exist Dwells Retained in Conv	No Dwells to be Demol	No Dwells Demol	No Dwells Total Capacity	Planning Application No/Year	Planning Status	Permission Expiry Date	Owner Type	Social Housing via Planning Policy	No Dwells NYS	No Dwells UC	No Dwells Comp	Date Development Commenced	Date Record Last Amended	N H B C	Unique Sub-site Ref (10+ sites)	
1856	Mitton,Uplands Hillary Road, Wilden	S	382966/2732		RU	FR	0.34	S			1	1	1145/2004	Full	10/02/2010	Pri	<input type="checkbox"/>		1			10/2009	10/2009		
1863	r/o 3 & 4 Baldwin Road	S	381549/2715		R	FE	0.64	L		0		36	/	Adopted LP		Pri	<input type="checkbox"/>	36				10/2011		227	
1864	Mitton, Carpets of Worth, Severn Road	S	381366/2711		R	FE	3.30	L				159	768/2008	Outline	11/03/2016	Pri	<input type="checkbox"/>	159				03/2011		228	
1921	Mitton, Land at Mitton Street	S	381437/2714		R	FE	0.14	M				12	575/2010	Full	15/11/2013	Pri	<input type="checkbox"/>	12				11/2010		241	
2008	Mitton, Former Shell Garage, Vale Road	S	381225/2714	Churchill Retirement	RU	OB	0.23	L				45	509/2009	Full	16/10/2012	Pri	<input type="checkbox"/>		45		05/2011	05/2011	*	244	
2046	Mitton, Land adjoining 7 Hartlebury Rd	S	382162/2714		B	FR	0.08	S				5	446/2010	Full	17/06/2014	Pri	<input type="checkbox"/>	5				06/2011			
2060	Mitton, Bell Row Court, Lion Hill	S	381200/2712		CU	FE	0.02	S				2	834/2007	Full	08/10/2010	Pri	<input type="checkbox"/>	1	1		01/2009	03/2009			
2061	Lickhill, Morgan Advance Ceramics Bewdley Road	S	380349/2723		RU	FE	2.00	L				74	703/2011	Reserved	16/03/2014	Pri	<input type="checkbox"/>	70	4		03/2012	03/2012		251a	
2062	Lickhill, Morgan Advanced Ceramic, Bewdley Road	S	380349/2723		R	FE	1.00	L				24	703/2011	Reserved	16/03/2014	AF	<input checked="" type="checkbox"/>	24				03/2012		251b	
3007	Mitton, 30 Wilden Lane	S	382360/2716		CU	FR	0.10	S	1			2	623/2008	Full	15/08/2011	Pri	<input type="checkbox"/>		1		05/2011	05/2011			
3024	Lickhill, R/O 12 Brindley Street	S	381239/2721		BU	FR	0.02	S				2	13/2008	Full	25/11/2011	Pri	<input type="checkbox"/>		2			11/2011	12/2011		
3028	Areley Kings, Areley Common First School	S	380002/2704		RU	OB	0.59	S				6	541/2011	Reserved	26/10/2013	Pri	<input type="checkbox"/>		6			11/2011	12/2011		
3041	Areley Kings, Thomas's Garage, Redhouse Road	S	380111/2696		R	OB	0.13	S				5	133/2008	Outline	09/06/2012	Pri	<input type="checkbox"/>	5				06/2009			
3058	Mitton, 32, High Street	S	381005/2712		CU	OB	0.02	S				2	604/2009	Full	16/10/2012	Pri	<input type="checkbox"/>		1	1	02/2010	03/2011			
3062	Mitton, 30 Worcester Road	S	382228/2701		RU	FR	0.01	S			1	1	362/2009	Full	12/11/2012	Pri	<input type="checkbox"/>		1		05/2009	05/2009			

## WYRE FOREST DISTRICT

## RESIDENTIAL LAND AVAILABILITY: SITES AVAILABLE WITHIN 5 YEARS BY PARISH/ TOWN

Unique Site Ref (Line No)	Location of Site	Parish or Town	Grid Ref East/North (SO)	Developer or Landowner (10+ Sites)	Type of Site	Previous Use	Size of Site (Ha)	Size of Site (Dwells)	No Exist Dwells Retained in Conv	No Dwells to be Demol	No Dwells Demol	No Dwells Total Capacity	Planning Application No/Year	Planning Status	Permission Expiry Date	Owner Type	Social Housing via Planning Policy	No Dwells NYS	No Dwells UC	No Dwells Comp	Date Development Commenced	Date Record Last Amended	N H B C	Unique Sub-site Ref (10+ sites)	
3071	mitton, 75-77 Mill Road	S	382037/2716		R	FR	0.11	S		2		7	490/2008	Full	22/12/2012	Pri	<input type="checkbox"/>	7				01/2010			
3083	Mitton, 43 Lickhill Road	S	380673/2716		B	FR	0.04	S				1	132/2010	Full	28/04/2013	Pri	<input type="checkbox"/>	1				05/2010			
3086	Lickhill, New Manor PH, 76 Minster Road	S	381406/2721		R	OB	0.36	M				13	125/2010	Full	11/06/2013	Pri	<input type="checkbox"/>	13				06/2010		265	
3092	Mitton, 29 Bridge Street	S	380940/2712		C	OB	0.01	S				1	732/2009	Full	24/08/2013	Pri	<input type="checkbox"/>	1				09/2010			
3099	Mitton, 1 Tan Lane	S	381060/2715		R	FR	0.03	S		1		2	345/2010	Full	04/11/2013	Pri	<input type="checkbox"/>					11/2010			
4011	Mitton, 9 Broach Meadow	S	381823/2702		BU	OB	0.04	S				1	816/2009	Full	15/10/2013	Pri	<input type="checkbox"/>		1		03/2011	03/2011			
4024	Lickhill, 12 Brindley Street	S	381239/2721		C	OB	0.07	S				1	742/2010	Full	18/08/2014	Pri	<input type="checkbox"/>	1				09/2011			
4035	Mitton, 1-1a Bridge Street	S	380981/2712		C	FR	0.01	S				2	435/2011	Full	16/01/2015	Pri	<input type="checkbox"/>	2				02/2012			
<b>Sub-tot</b>	<b>S</b>						<b>9.3</b>		<b>1</b>	<b>3</b>	<b>2</b>	<b>404</b>						<b>339</b>	<b>62</b>	<b>2</b>					



## WYRE FOREST DISTRICT

## RESIDENTIAL LAND AVAILABILITY: SITES AVAILABLE WITHIN 5 YEARS BY PARISH/ TOWN

Unique Site Ref (Line No)	Location of Site	Parish or Town	Grid Ref East/North (SO)	Developer or Landowner (10+ Sites)	Type of Site	Previous Use	Size of Site (Ha)	Size of Site (Dwells)	No Exist Dwells Retained in Conv	No Dwells to be Demol	No Dwells Demol	No Dwells Total Capacity	Planning Application No/Year	Planning Status	Permission Expiry Date	Owner Type	Social Housing via Planning Policy	No Dwells NYS	No Dwells UC	No Dwells Comp	Date Development Commenced	Date Record Last Amended	N H B C	Unique Sub-site Ref (10+ sites)
1140	B'down & CC, Stone House Coach House & Stables	St	386250/2751		CU	FR	0.02	S				2	636/1994	Full	24/01/2000	Pri	<input type="checkbox"/>	1		1	12/1996	03/1997		
3043	Stone, Former Depot Butts Lane	St	385827/2745		C	OB	5.00	L				22	247/2009	Full	06/07/2012	Pri	<input type="checkbox"/>	22				07/2009		252a
3044	Stone, Former Depot, Butts Lane	St	385827/2745		C	OB	2.00	L				9	247/2009	Full	06/07/2012	AF	<input checked="" type="checkbox"/>	9				07/2009		252b
4018	Blakedown & Chaddesley, Stone C of E School	St	386234/2748		C	OB	0.51	S				2	312/2011	Full	22/07/2014	Pri	<input type="checkbox"/>	2				07/2011		
4026	Blakedown & Chaddesley, 26, Worcester Road	St	386107/2736		R	FR	0.07	S		1		1	451/2011	Full	15/11/2014	Pri	<input type="checkbox"/>	1				12/2011		
<b>Sub-tot</b>	<b>ST</b>						<b>7.6</b>			<b>1</b>		<b>36</b>						<b>35</b>		<b>1</b>				

## WYRE FOREST DISTRICT

## RESIDENTIAL LAND AVAILABILITY: SITES AVAILABLE WITHIN 5 YEARS BY PARISH/ TOWN

Unique Site Ref (Line No)	Location of Site	Parish or Town	Grid Ref East/North (SO)	Developer or Landowner (10+ Sites)	Type of Site	Previous Use	Size of Site (Ha)	Size of Site (Dwells)	No Exist Dwells Retained in Conv	No Dwells to be Demol	No Dwells Demol	No Dwells Total Capacity	Planning Application No/Year	Planning Status	Permission Expiry Date	Owner Type	Social Housing via Planning Policy	No Dwells NYS	No Dwells UC	No Dwells Comp	Date Development Commenced	Date Record Last Amended	N H B C	Unique Sub-site Ref (10+ sites)
1131	Bewdley & Arley, Dowles Manor, Dowles Road	UA	377533/2763		RU	FR	0.05	S			1	1	931/1993	Full	22/02/1999	Pri	<input type="checkbox"/>	1			02/1994	12/1998		
1178	Bewdley and Arley, Bannut Tree Farm	UA	375772/2793		CU	Gr	0.30	S				7	882/1995	Full	28/02/2001	Pri	<input type="checkbox"/>	1	6		03/1998	01/2010		
<b>Sub-tot</b>	<b>UA</b>						<b>0.4</b>				<b>1</b>	<b>8</b>						<b>2</b>	<b>6</b>					

## WYRE FOREST DISTRICT

## RESIDENTIAL LAND AVAILABILITY: SITES AVAILABLE WITHIN 5 YEARS BY PARISH/ TOWN

Unique Site Ref (Line No)	Location of Site	Parish or Town	Grid Ref East/North (SO)	Developer or Landowner (10+ Sites)	Type of Site	Previous Use	Size of Site (Ha)	Size of Site (Dwells)	No Exist Dwells Retained in Conv	No Dwells to be Demol	No Dwells Demol	No Dwells Total Capacity	Planning Application No/Year	Planning Status	Permission Expiry Date	Owner Type	Social Housing via Planning Policy	No Dwells NYS	No Dwells UC	No Dwells Comp	Date Development Commenced	Date Record Last Amended	N H B C	Unique Sub-site Ref (10+ sites)	
1271	Wolverley, site of Franche Road Garage	W	382524/2790		RU	OB	0.19	S				4	650/2000	Resv	12/12/2003	Pri	<input type="checkbox"/>			4		12/2003	12/2007		
1331	Cookley, site of Rockview Garage	W	385024/2809		RU	OB	0.21	S				2	181/2011	Full	10/05/2014	Pri	<input type="checkbox"/>	1		1	07/2000	05/2011			
1576	Wolverley, Hobro Croft, Little Hobro Stables	W	381322/2809		CU	Gr	0.20	S				1	668/2001	Full	16/10/2006	Pri	<input type="checkbox"/>			1	10/2006	10/2006			
1581	Cookley, Sleepy Mill off Wolverhampton Road	W	385565/2805		CU	OB	2.57	S				1	698/2001	Full	16/07/2007	Pri	<input type="checkbox"/>			1	07/2007	07/2007			
1620	Cookley, 4 Bridge Road	W	384320/2803		CU	OB	0.01	S				1	329/2002	Full	16/05/2007	Pri	<input type="checkbox"/>			1	05/2007	07/2007			
1928	Wolverley, R/O 9 & 11 Sebright Road	W	382459/2791		B	FR	0.05	S				1	87/2010	Full	25/06/2013	Pri	<input type="checkbox"/>	1				06/2010			
2050	Cookley, Rock Tavern, Caunsall Road	W	384825/2809		C	OB	0.12	S				1	335/2009	Full	25/06/2012	Pri	<input type="checkbox"/>	1				07/2009			
3006	Cookley, Sebright Farm, Blakeshall Lane	W	383135/2811		CU	Gr	0.15	S				1	759/2009	Full	15/12/2012	Pri	<input type="checkbox"/>			1	02/2010	02/2010			
3037	Wolverley, Hobro Lodge Barn	W	381073/2809		CU	Gr	0.03	S				1	109/2009	Full	08/04/2012	Pri	<input type="checkbox"/>			1	03/2011	03/2011			
3046	Cookley, Land off Eleanor Harrison Drive	W	384746/2801		B	OB	0.09	S				3	314/2009	Full	19/06/2012	Pri	<input type="checkbox"/>	3				07/2009			
3068	Cookley, The Sladd, Kinver Road	W	384143/2815		C	Gr	0.33	S				3	682/2009	Full	20/11/2012	Pri	<input type="checkbox"/>	3				11/2009			
3096	Wolverley, The Birchfields	W	380180/2806		BU	Gr	0.03	S				1	37/2011	Reserved	23/09/2013	Pri	<input type="checkbox"/>			1	10/2011	01/2012			
3098	Cookley, 7 and 8 The Crescent	W	384967/2796		C	OB	0.09	S				2	544/2010	Full	26/10/2013	Pri	<input type="checkbox"/>	2				10/2010			
4037	Wolverley, High Hobro Farm	W	381480/2807		C	Gr	0.02	S				1	705/2011	Full	10/01/2015	Pri	<input type="checkbox"/>	1				02/2012			
4045	Sebright Road	W	381982/2792	WFCH	A		0.25	M				10	550/2010	Full	29/03/2015	RSL	<input type="checkbox"/>	10				03/2012		271	
<b>Sub-tot</b>	<b>W</b>						<b>4.3</b>					<b>33</b>						<b>22</b>	<b>10</b>	<b>1</b>		<b>49</b>			

WYRE FOREST DISTRICT

RESIDENTIAL LAND AVAILABILITY: SITES AVAILABLE WITHIN 5 YEARS BY PARISH/ TOWN

Unique Site Ref (Line No)	Location of Site	Parish or Town	Grid Ref East/North (SO)	Developer or Landowner (10+ Sites)	Type of Site	Previous Use	Size of Site (Ha)	Size of Site (Dwells)	No Exist Dwells Retained in Conv	No Dwells to be Demol	No Dwells Demol	No Dwells Total Capacity	Planning Application No/Year	Planning Status	Permission Expiry Date	Owner Type	Social Housing via Planning Policy	No Dwells NYS	No Dwells UC	No Dwells Comp	Date Development Commenced	Date Record Last Amended	N H B C	Unique Sub-site Ref (10+ sites)	
<b>Total</b>							<b>50</b>		<b>6</b>	<b>16</b>	<b>81</b>	<b>1467</b>							<b>1166</b>	<b>231</b>	<b>64</b>				

WYRE FOREST DISTRICT

AFFORDABLE HOUSING SITES AVAILABLE WITHIN 5 YEARS BY PARISH/ TOWN

Unique Site Ref (Line No)	Location of Site	Parish or Town	Grid Ref East/North (SO)	Developer or Landowner (10+ Sites)	Type of Site	Previous Use	Size of Site (Ha)	Size of Site (Dwells)	No Exist Dwells Retained in Conv	No Dwells Demol	No Dwells Total Capacity	Planning Application No/Year	Planning Status	Date of Planning Consent	Owner Type	Social Housing via Planning Policy	No Dwells NYS	No Dwells UC	No Dwells Comp	Date Development Commenced	Date Record Last Amended	N H B C	Unique Sub-site Ref (10+ sites)
2096	Bewdley & Arley, Richmond Road	B	378049/2754	WFCH	R	OB	0.21	S			5	469/2011	Full	02/03/2012	RSL	<input type="checkbox"/>	5				03/2012		
<b>Sub-total</b>	<b>B</b>						<b>0.21</b>				<b>5</b>						<b>5</b>						

WYRE FOREST DISTRICT

AFFORDABLE HOUSING SITES AVAILABLE WITHIN 5 YEARS BY PARISH/ TOWN

Unique Site Ref (Line No)	Location of Site	Parish or Town	Grid Ref East/North (SO)	Developer or Landowner (10+ Sites)	Type of Site	Previous Use	Size of Site (Ha)	Size of Site (Dwells)	No Exist Dwells Retained in Conv	No Dwells Demol	No Dwells Total Capacity	Planning Application No/Year	Planning Status	Date of Planning Consent	Owner Type	Social Housing via Planning Policy	No Dwells NYS	No Dwells UC	No Dwells Comp	Date Development Commenced	Date Record Last Amended	N H B C	Unique Sub-site Ref (10+ sites)
4032	Blakedown & Chaddesley, Garages at The Green	CC	389243/2740	WFCH	R	OB	0.07	S			4	644/2011	Full	02/12/2011	RSL	<input type="checkbox"/>	4				11/2011		
<b>Sub-total</b>	CC						<b>0.070</b>				<b>4</b>						<b>4</b>						

## WYRE FOREST DISTRICT

## AFFORDABLE HOUSING SITES AVAILABLE WITHIN 5 YEARS BY PARISH/ TOWN

Unique Site Ref (Line No)	Location of Site	Parish or Town	Grid Ref East/North (SO)	Developer or Landowner (10+ Sites)	Type of Site	Previous Use	Size of Site (Ha)	Size of Site (Dwells)	No Exist Dwells Retained in Conv	No Dwells Demol	No Dwells Total Capacity	Planning Application No/Year	Planning Status	Date of Planning Consent	Owner Type	Social Housing via Planning Policy	No Dwells NYS	No Dwells UC	No Dwells Comp	Date Development Commenced	Date Record Last Amended	N H B C	Unique Sub-site Ref (10+ sites)
1752	Broadwaters, Horsefair (Residual dwgs - See 1540)	K	383312/2772	WFCH	RU	OB	0.35	L			27	924/2003	Full	09/12/2003	RSL	<input type="checkbox"/>	2		25	05/2007	03/2008		207
3000	Oldington & Foley Park, Clent Avenue	K	381537/2744	WFCH	RU	OB	0.22	S			7	471/2011	Full	09/02/2012	RSL	<input type="checkbox"/>		7		03/2012	03/2012		
4001	Greenhill, Former Carpark Bromsgrove St/Lion St	K	383325/2767	West Mercia Housing	R	OB	0.09	M			19	477/2010	Full	17/11/2010	RSL	<input type="checkbox"/>	19				11/2010		267
4021	Greenhill, Chester Road Bowling Club	K	384222/2769	WFCH	A	Gr	0.43	L			26	382/2010	Full	18/08/2011	RSL	<input type="checkbox"/>	26				08/2011		268
4027	Broadwaters, Comer Hurcott Rd/Stourbridge Rd	K	383460/2773	WFDC	R	FR	2.01	L		69	97	390/2011	Full	11/10/2011	RSL	<input type="checkbox"/>	97				12/2011		269
4034	Broadwaters, Churchfields Business Park North	K	382984/2774	Bellway Homes	RU	OB	1.20	L			49	163/2011	Full	07/12/2011	RSL	<input checked="" type="checkbox"/>	32	17		02/2012	03/2012		270a
<b>Sub-total</b>	<b>K</b>						<b>4.300</b>			<b>69</b>	<b>225</b>						<b>176</b>	<b>24</b>	<b>25</b>				

WYRE FOREST DISTRICT

AFFORDABLE HOUSING SITES AVAILABLE WITHIN 5 YEARS BY PARISH/ TOWN

Unique Site Ref (Line No)	Location of Site	Parish or Town	Grid Ref East/North (SO)	Developer or Landowner (10+ Sites)	Type of Site	Previous Use	Size of Site (Ha)	Size of Site (Dwells)	No Exist Dwells Retained in Conv	No Dwells Demol	No Dwells Total Capacity	Planning Application No/Year	Planning Status	Date of Planning Consent	Owner Type	Social Housing via Planning Policy	No Dwells NYS	No Dwells UC	No Dwells Comp	Date Development Commenced	Date Record Last Amended	N H B C	Unique Sub-site Ref (10+ sites)
2062	Lickhill, Morgan Advanced Ceramic, Bewdley Road	S	380349/2723		R	FE	1.00	L			24	703/2011	Reserved	16/03/2012	AF	<input checked="" type="checkbox"/>	24				03/2012		251b
<b>Sub-total</b>	<b>S</b>						<b>1</b>				<b>24</b>						<b>24</b>						



WYRE FOREST DISTRICT

AFFORDABLE HOUSING SITES AVAILABLE WITHIN 5 YEARS BY PARISH/ TOWN

Unique Site Ref (Line No)	Location of Site	Parish or Town	Grid Ref East/North (SO)	Developer or Landowner (10+ Sites)	Type of Site	Previous Use	Size of Site (Ha)	Size of Site (Dwells)	No Exist Dwells Retained in Conv	No Dwells Demol	No Dwells Total Capacity	Planning Application No/Year	Planning Status	Date of Planning Consent	Owner Type	Social Housing via Planning Policy	No Dwells NYS	No Dwells UC	No Dwells Comp	Date Development Commenced	Date Record Last Amended	N H B C	Unique Sub-site Ref (10+ sites)
3044	Stone, Former Depot, Butts Lane	St	385827/2745		C	OB	2.00	L			9	247/2009	Full	06/07/2009	AF	<input checked="" type="checkbox"/>	9				07/2009		252b
<b>Sub-total</b>	<b>St</b>						<b>2</b>				<b>9</b>						<b>9</b>						

WYRE FOREST DISTRICT

AFFORDABLE HOUSING SITES AVAILABLE WITHIN 5 YEARS BY PARISH/ TOWN

Unique Site Ref (Line No)	Location of Site	Parish or Town	Grid Ref East/North (SO)	Developer or Landowner (10+ Sites)	Type of Site	Previous Use	Size of Site (Ha)	Size of Site (Dwells)	No Exist Dwells Retained in Conv	No Dwells Demol	No Dwells Total Capacity	Planning Application No/Year	Planning Status	Date of Planning Consent	Owner Type	Social Housing via Planning Policy	No Dwells NYS	No Dwells UC	No Dwells Comp	Date Development Commenced	Date Record Last Amended	N H B C	Unique Sub-site Ref (10+ sites)
4045	Sebright Road	W	381982/2792	WFCH	A		0.25	M			10	550/2010	Full	29/03/2012	RSL	<input type="checkbox"/>	10				03/2012		271
<b>Sub-total</b>	<b>W</b>						<b>0.25</b>				<b>10</b>						<b>10</b>						

WYRE FOREST DISTRICT

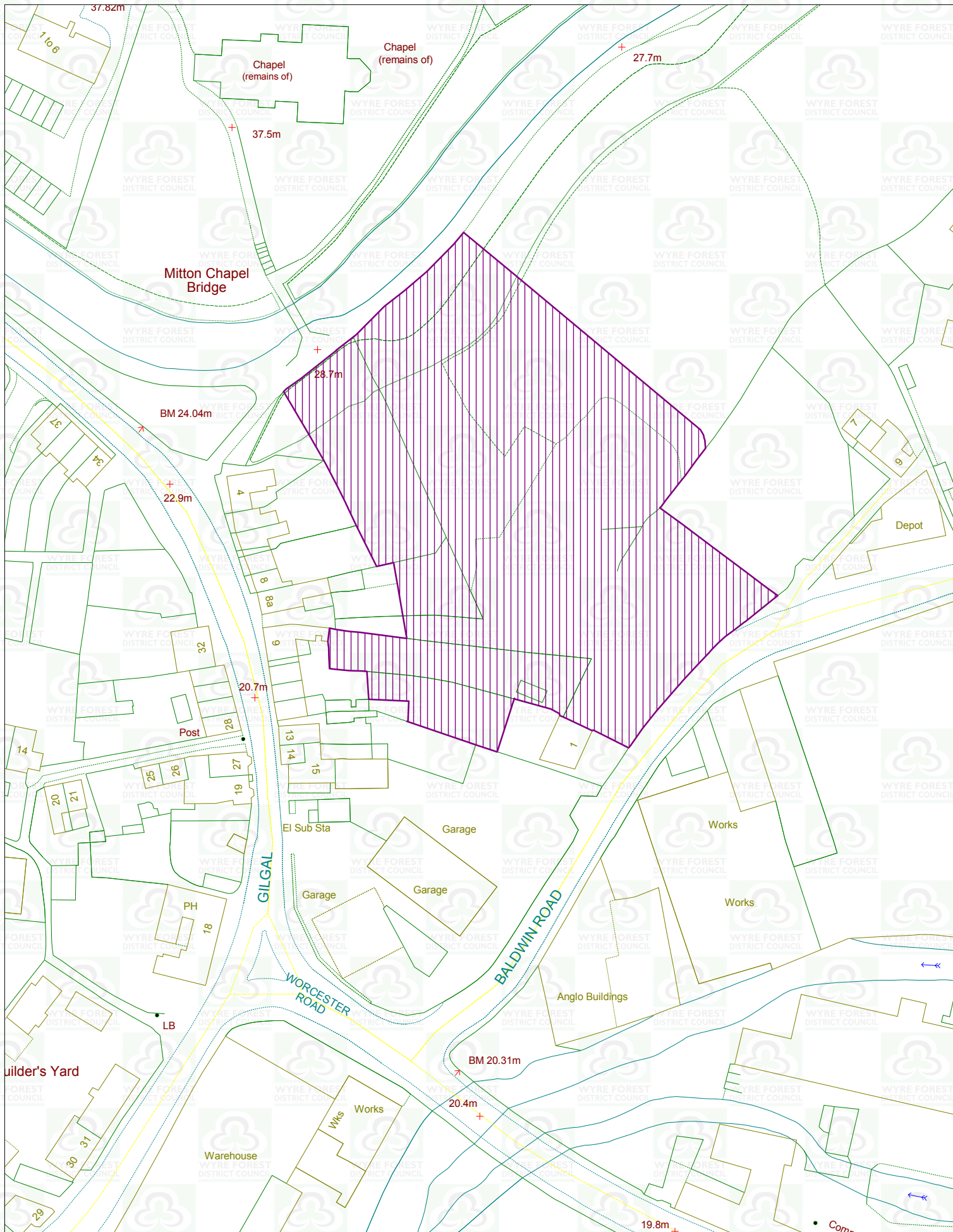
AFFORDABLE HOUSING SITES AVAILABLE WITHIN 5 YEARS BY PARISH/ TOWN

Unique Site Ref (Line No)	Location of Site	Parish or Town	Grid Ref East/North (SO)	Developer or Landowner (10+ Sites)	Type of Site	Previous Use	Size of Site (Ha)	Size of Site (Dwells)	No Exist Dwells Retained in Conv	No Dwells Demol	No Dwells Total Capacity	Planning Application No/Year	Planning Status	Date of Planning Consent	Owner Type	Social Housing via Planning Policy	No Dwells NYS	No Dwells UC	No Dwells Comp	Date Development Commenced	Date Record Last Amended	N H B C	Unique Sub-site Ref (10+ sites)
<b>Total</b>							7.830		69	277							228	24	25				

**TABLE 5**

**WYRE FOREST DISTRICT COUNCIL**  
**LIST OF COMMITTED SITE FOR 10+ DWELLINGS**  
**NOT UNDER CONSTRUCTION 1<sup>ST</sup> APRIL 2012**

<b>SITE REF</b>	<b>LOCATION</b>
1863	Rear of 3 & 4 Baldwin Road Stourport
1864	Carpets of Worth, Severn Road, Stourport
1865	Timber Yard, Park Lane, Kidderminster
1866	Rock Works, Park Lane Kidderminster
1921	Land at Mitton Street, Stourport
1927	78 Mill Street, Kidderminster
1954	Sutton Reservoir, Sutton Park Road, Kidderminster
2071	Church Street, Kidderminster
3033	Sutton Arms, Sutton Park Road, Kidderminster
3035/3036	Harriers Trading Estate, Stadium Close, Kidderminster
3043/3044	Former Depot, Butts Lane, Stone
3050	Rear of 108/109 Bewdley Hill, Kidderminster
3085	Brintons Ltd. Exchange Street, Kidderminster
3086	New Manor PH, Minster Road, Stourport
4001	Former car park Bromsgrove Street/Lion Street, Kidderminster
4021	Chester Road Bowling Club, Kidderminster
4027	Corner of Hurcott Road/Stourbridge Road
4045	Land at Sebright Road, Wolverley



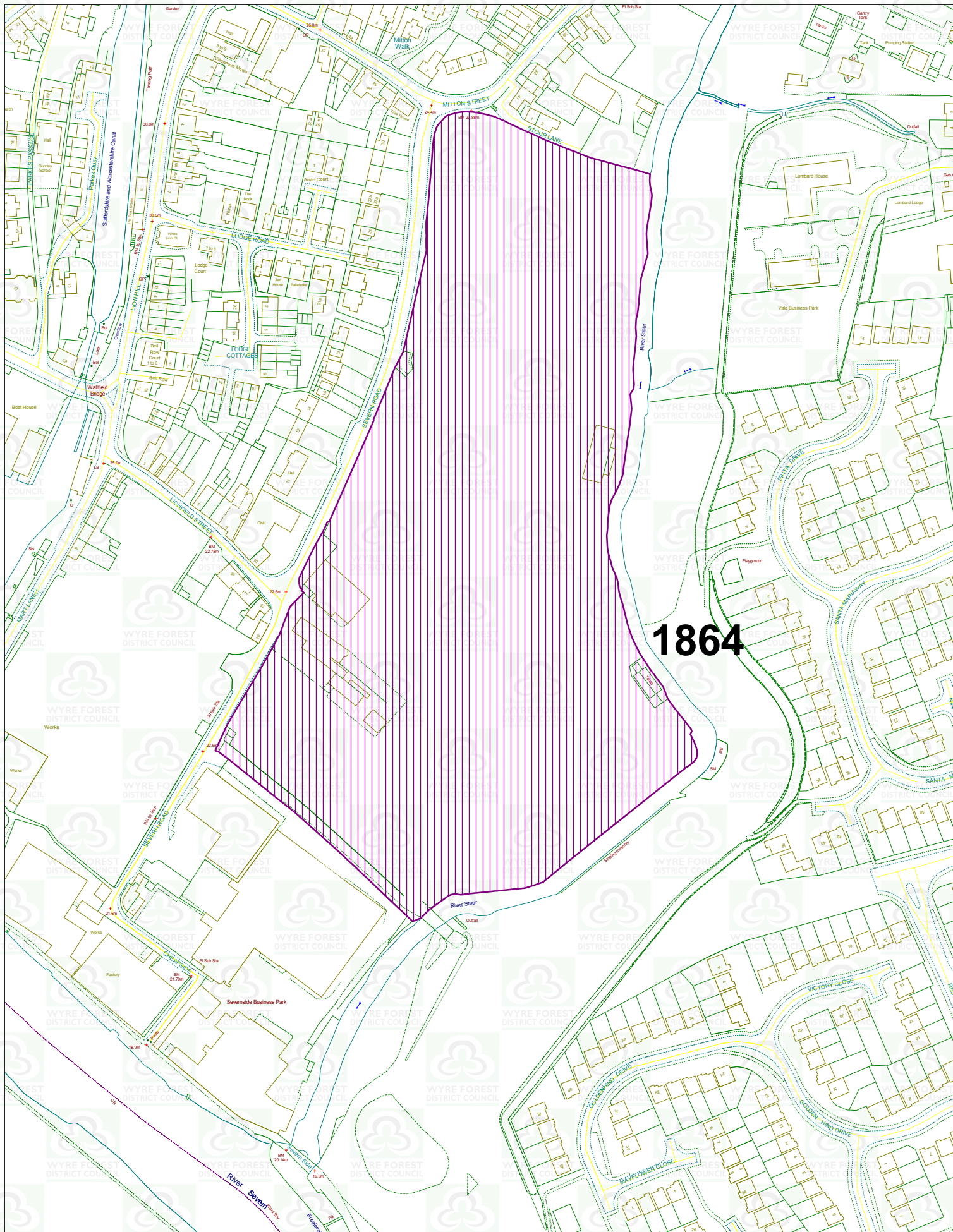
Scale: 1:1000  
Date: 25/04/2008



(C) Crown Copyright. All rights reserved 100018317. 2008

## RESIDENTIAL LAND AVAILABILITY

Ref: 1863 & 1967  
rear of 3 & 4 Baldwin Road  
Stouport



1864

Scale: 1:2500  
Date: 25/04/2008

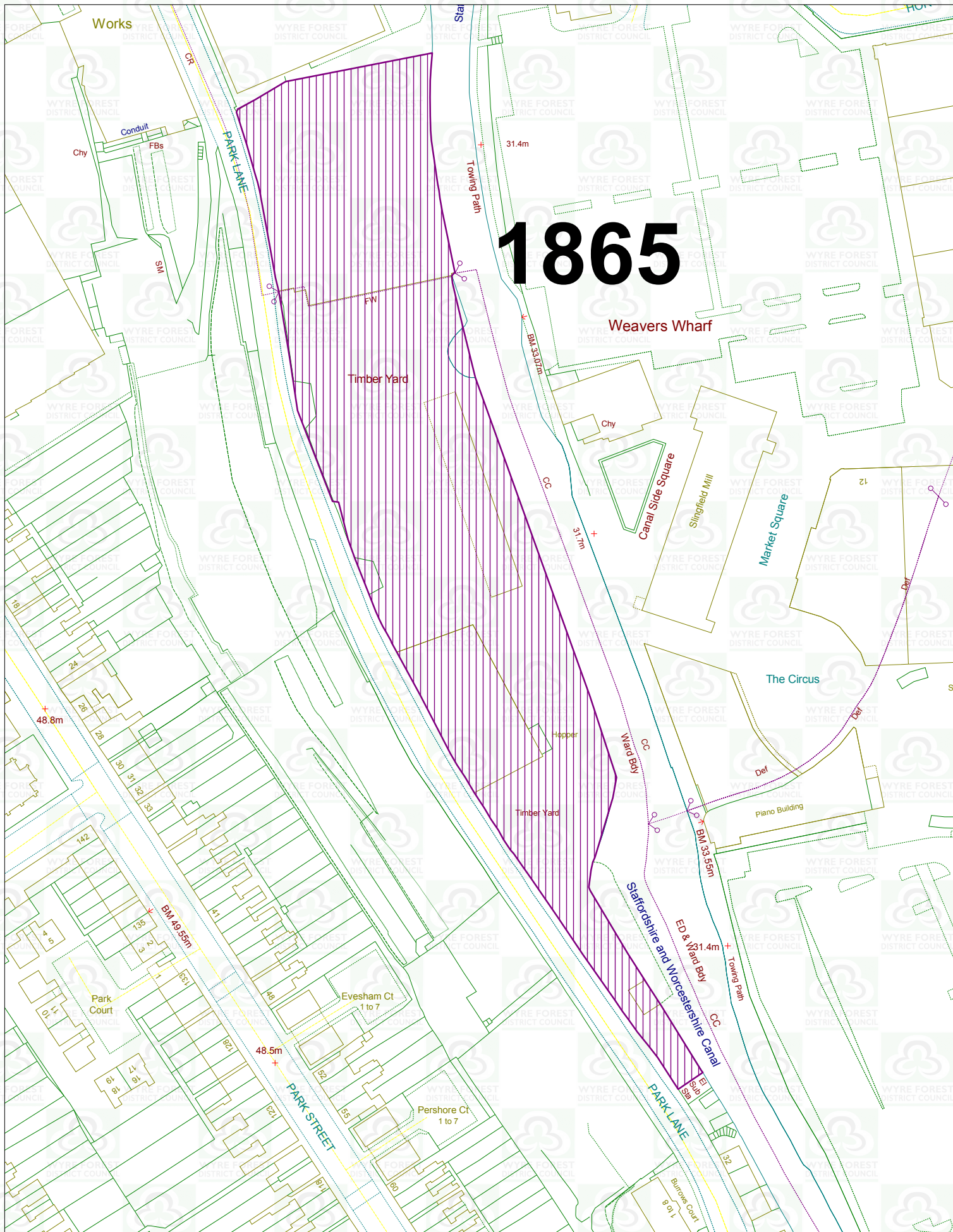


(C) Crown Copyright. All rights reserved 100018317. 2008

## RESIDENTIAL LAND AVAILABILITY

Ref: 1864  
Carpets of Worth  
Severn Road  
Stourport





**1865**

Timber Yard

Weavers Wharf

Market Square

The Circus

Timber Yard

Staffordshire and Worcestershire Canal

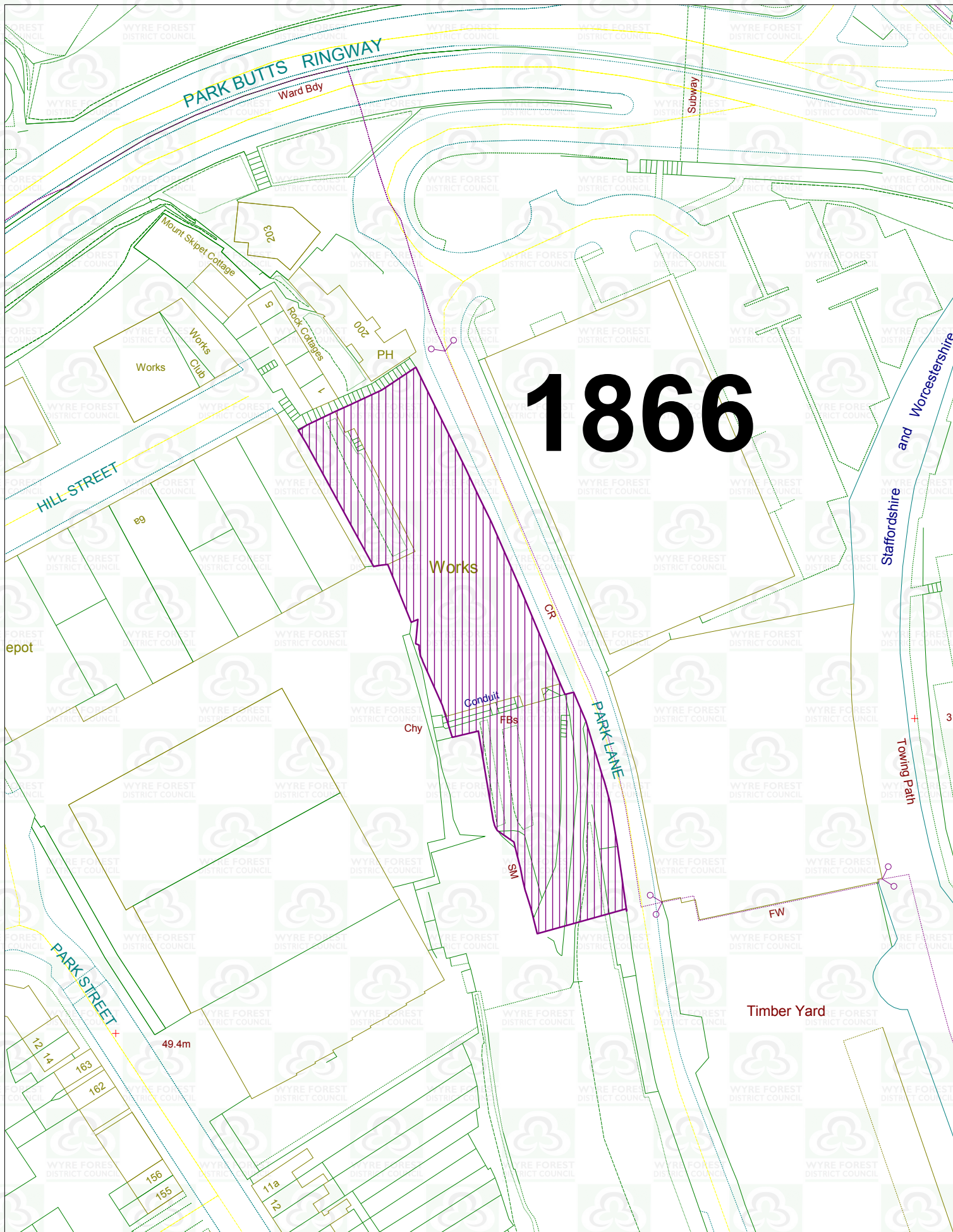
Scale: 1:1250  
Date: 25/04/2008



(C) Crown Copyright. All rights reserved 100018317. 2008

**RESIDENTIAL LAND AVAILABILITY**

Ref: 1865  
Timber Yard  
Park Lane  
Kitterminster



# 1866

Scale: 1:1000  
Date: 25/04/2008

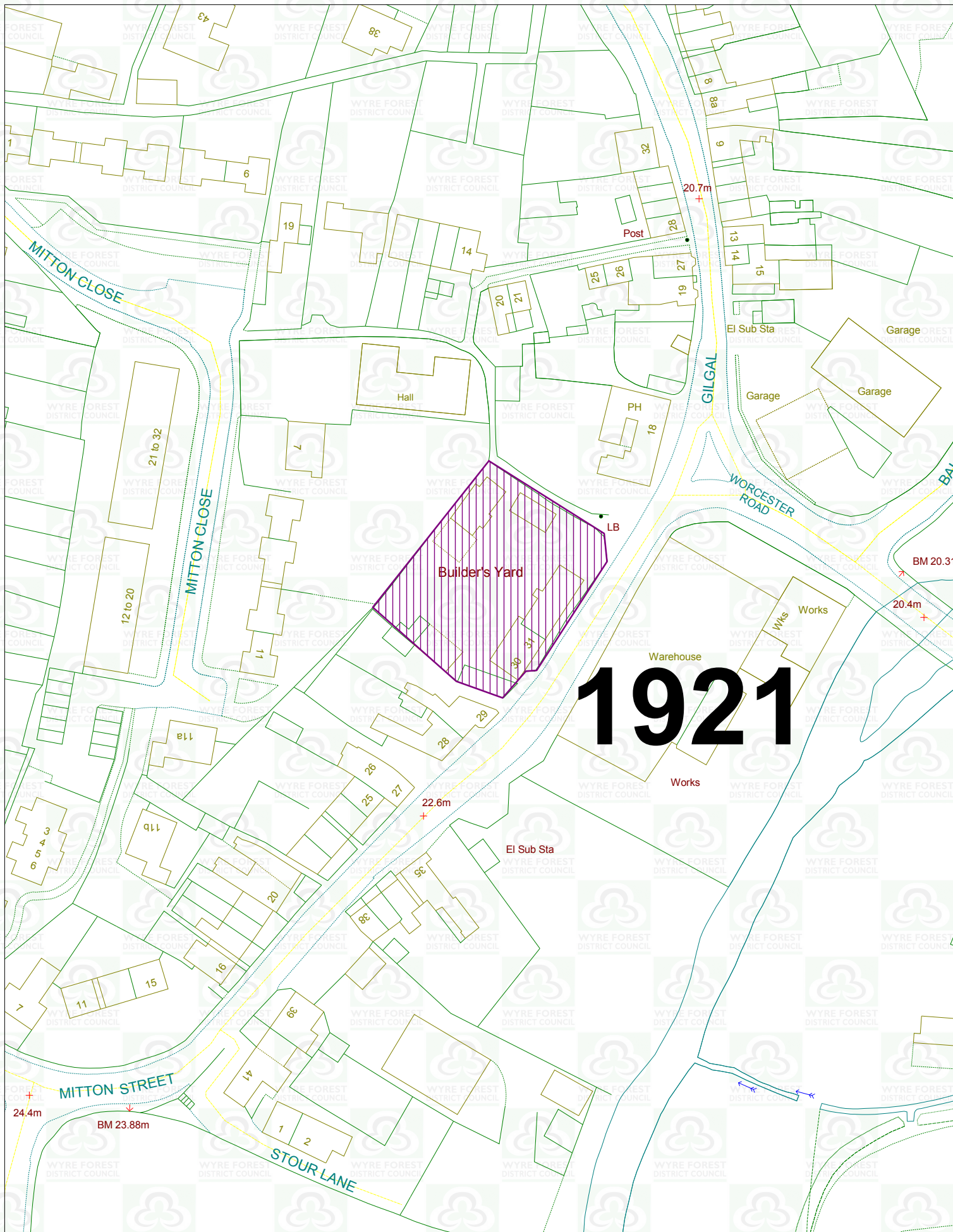


(C) Crown Copyright. All rights reserved 100018317. 2008

## RESIDENTIAL LAND AVAILABILITY

Ref: 1866  
Rock Works  
Park Lane  
Kidderminster





1921

Scale: 1:1000  
Date: 25/04/2008

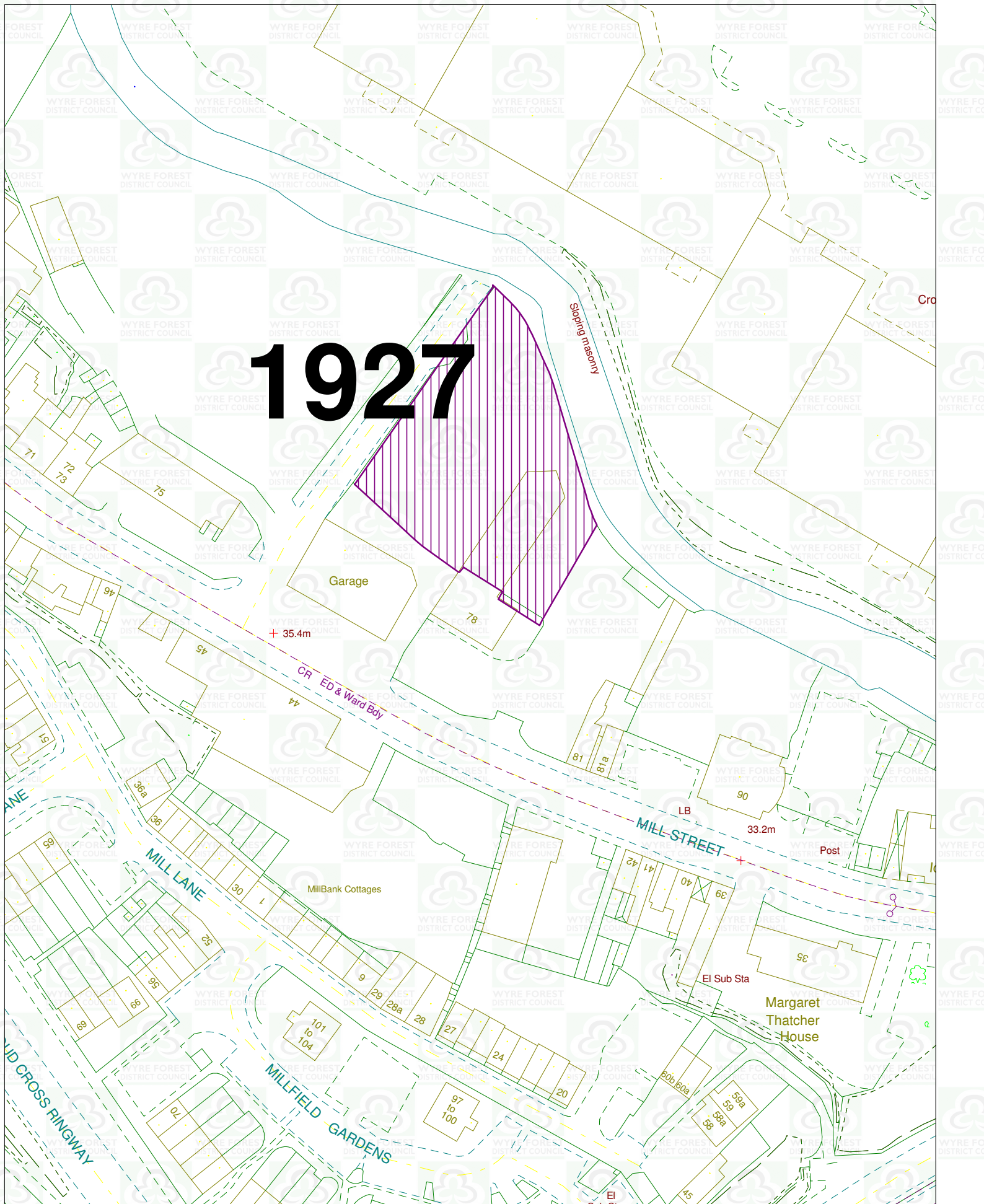


(C) Crown Copyright. All rights reserved 100018317. 2008

**RESIDENTIAL LAND AVAILABILITY**

Ref: 1921  
Land at Mitton Street  
Stourport

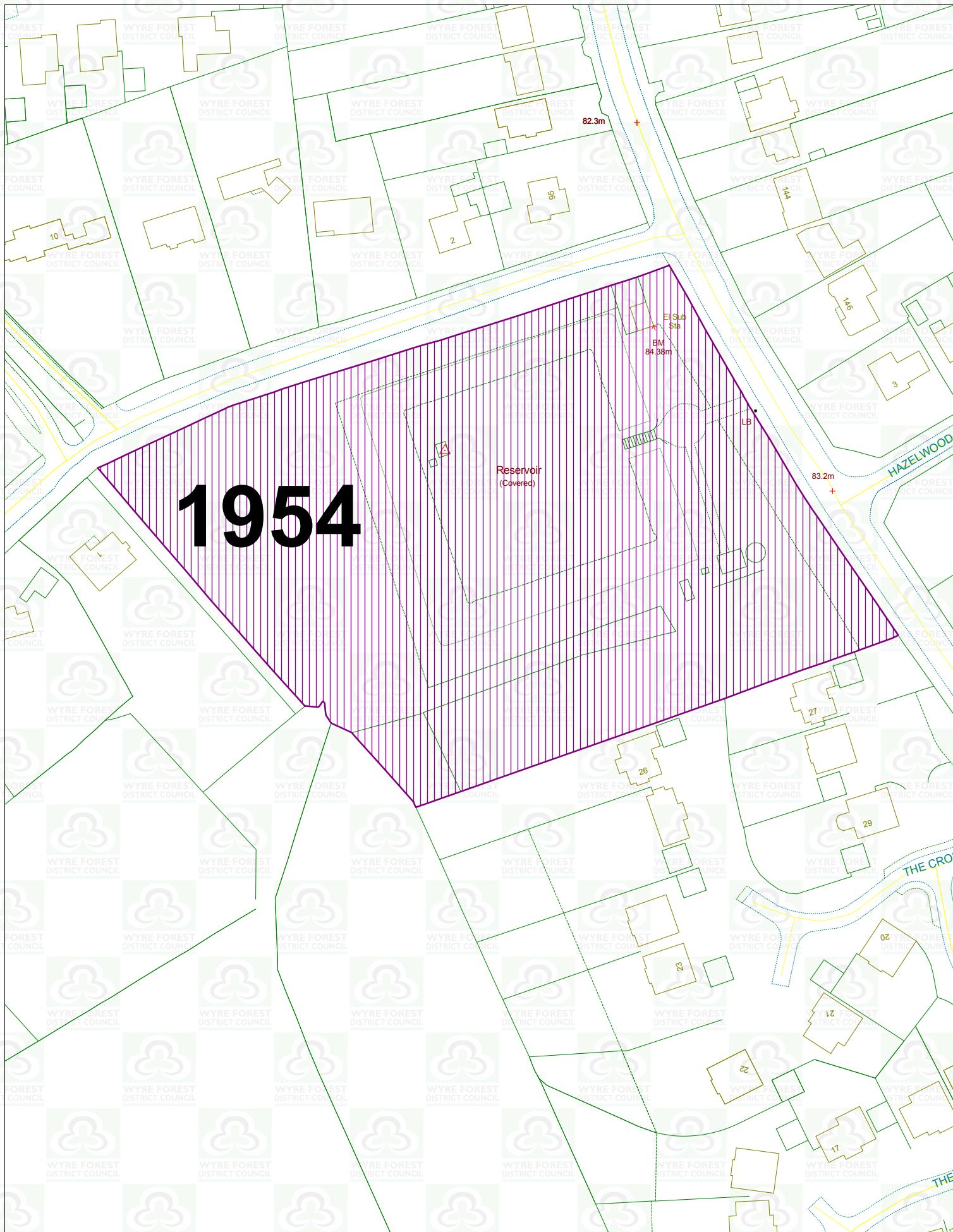
# 1927



## RESIDENTIAL LAND AVAILABILITY

Ref: 1927  
78 Mill Street  
Kidderminster

Scale: 1:1000  
Date: 27/10/2010  
↑ N  
(C) Crown Copyright. All rights reserved 100018317. 2008



**1954**

Reservoir  
(Covered)

El Sub Sta  
EM 84.38m

LB

HAZELWOOD

THE CRO

Scale: 1:1250  
Date: 25/04/2008

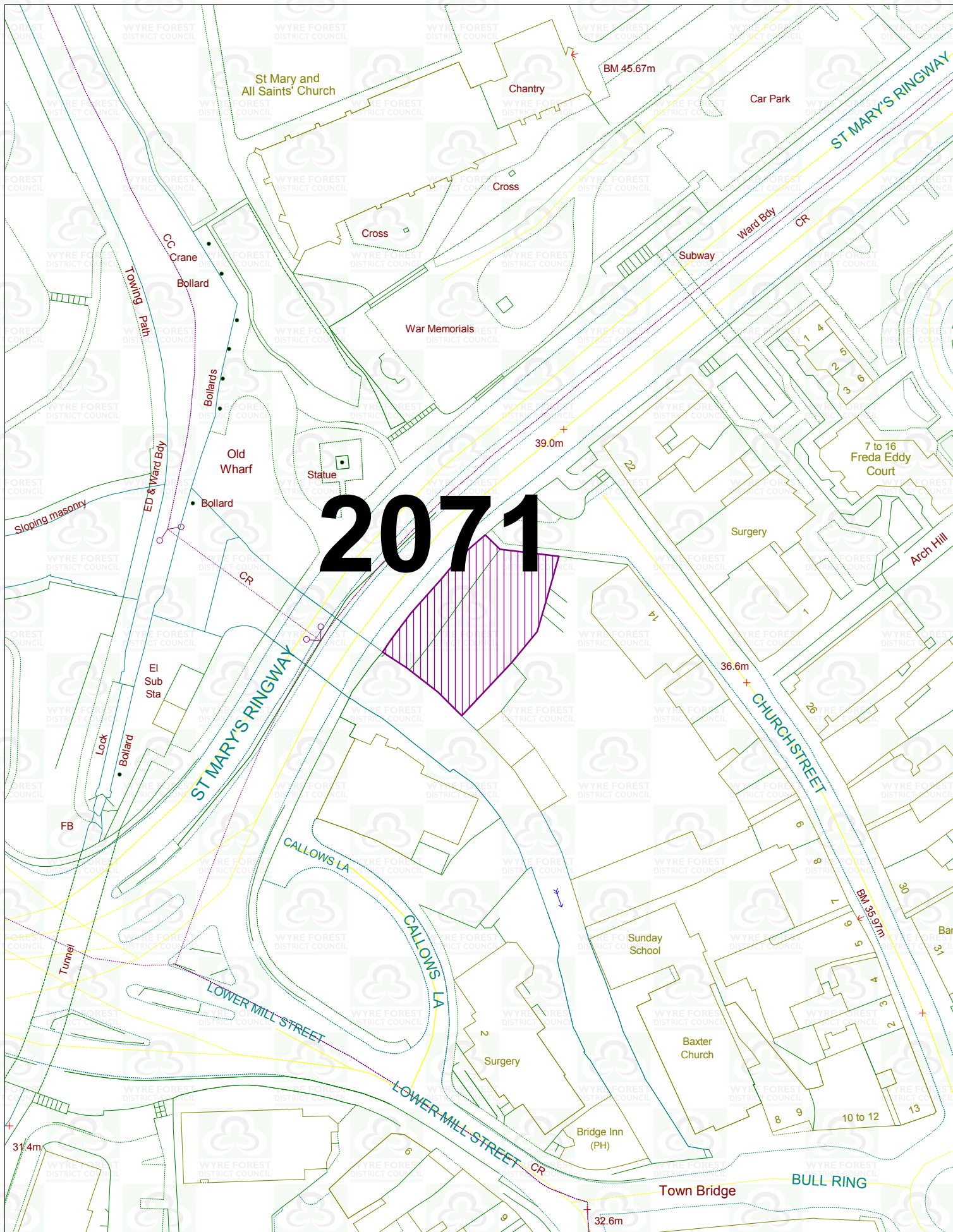


(C) Crown Copyright. All rights reserved 100018317. 2008

## RESIDENTIAL LAND AVAILABILITY

Ref: 1954  
Sutton Reservoir  
Sutton Park Road  
Kidderminster





2071

Scale: 1:1000  
Date: 25/04/2008

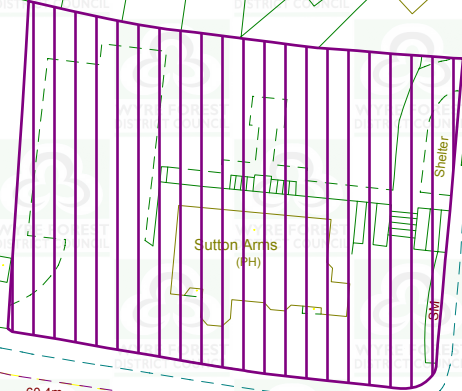


(C) Crown Copyright. All rights reserved 100018317. 2008

**RESIDENTIAL LAND AVAILABILITY**

Ref: 2071  
Church Street  
Kidderminster

# 3033



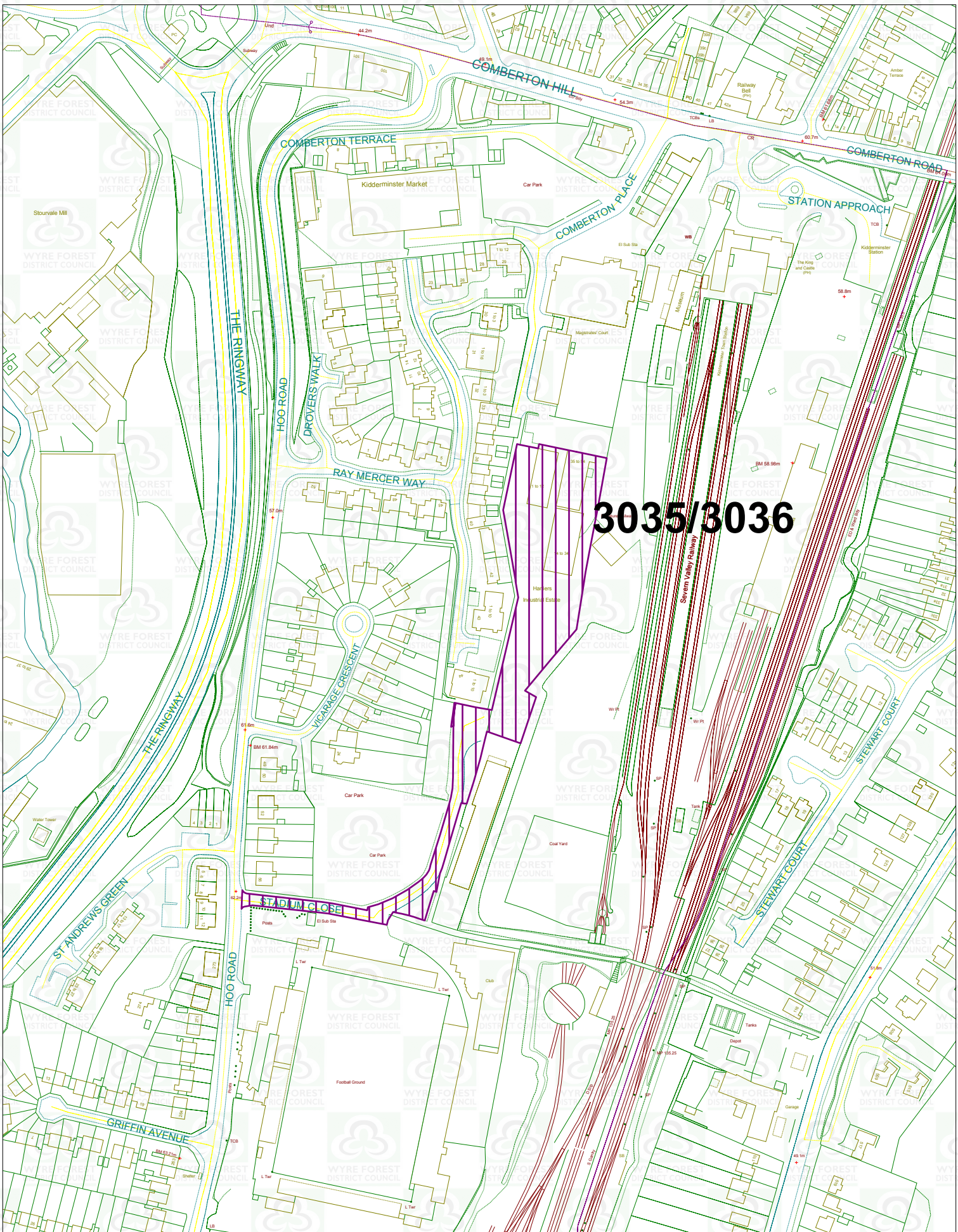
## RESIDENTIAL LAND AVAILABILITY

Ref: 3033  
Sutton Arms  
Sutton Park Road  
Kidderminster

Scale: 1:1250  
Date: 05/05/2009

(C) Crown Copyright. All rights reserved  
100018317. 2009



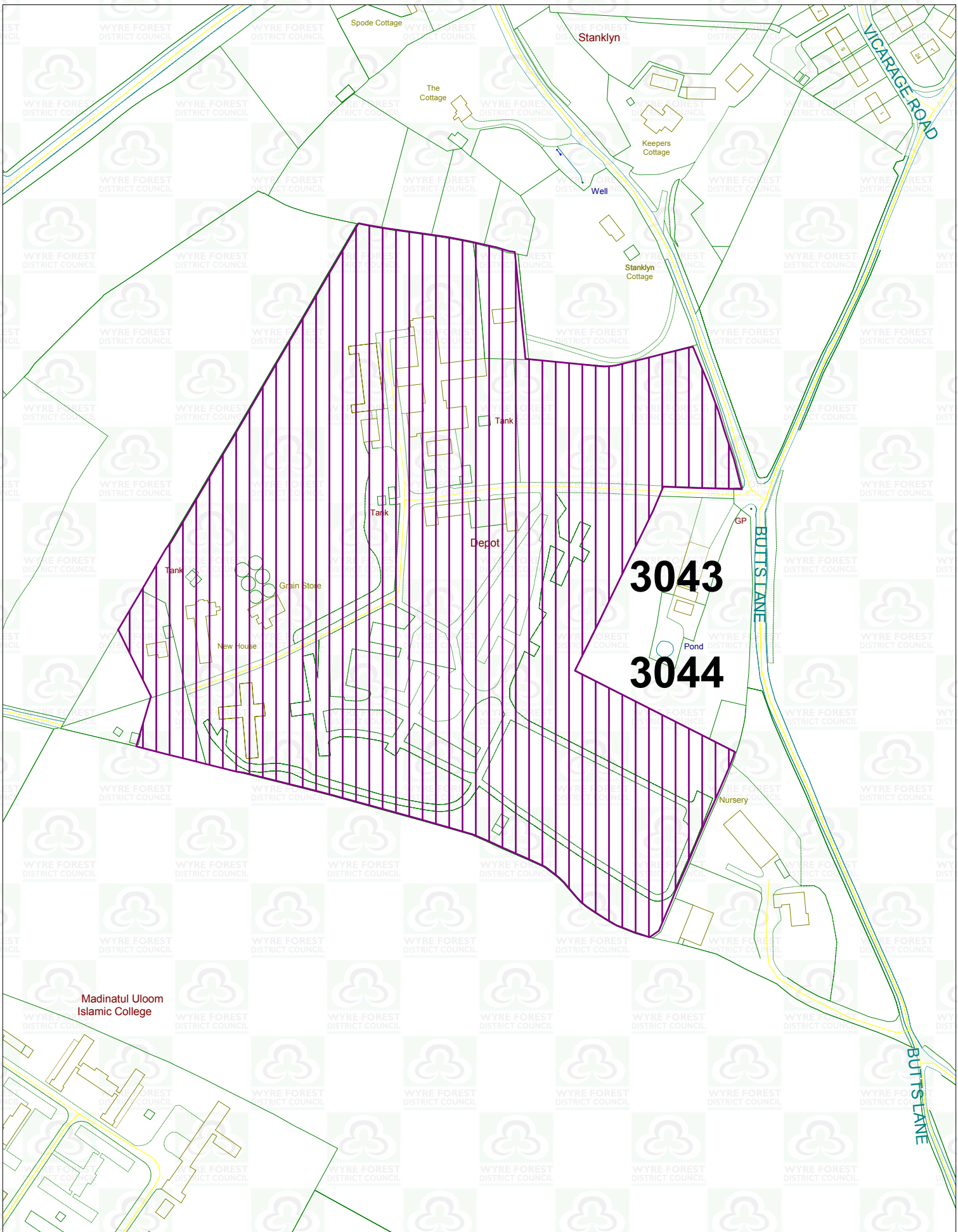


**3035/3036**

**RESIDENTIAL LAND AVAILABILITY**  
 Ref: 3035/3036  
 Harriers Trade Centre  
 Stadium Close  
 Kidderminster

Scale: 1:2500  
 Date: 29/10/2009  
 (C) Crown Copyright. All rights reserved  
 100018317. 2009





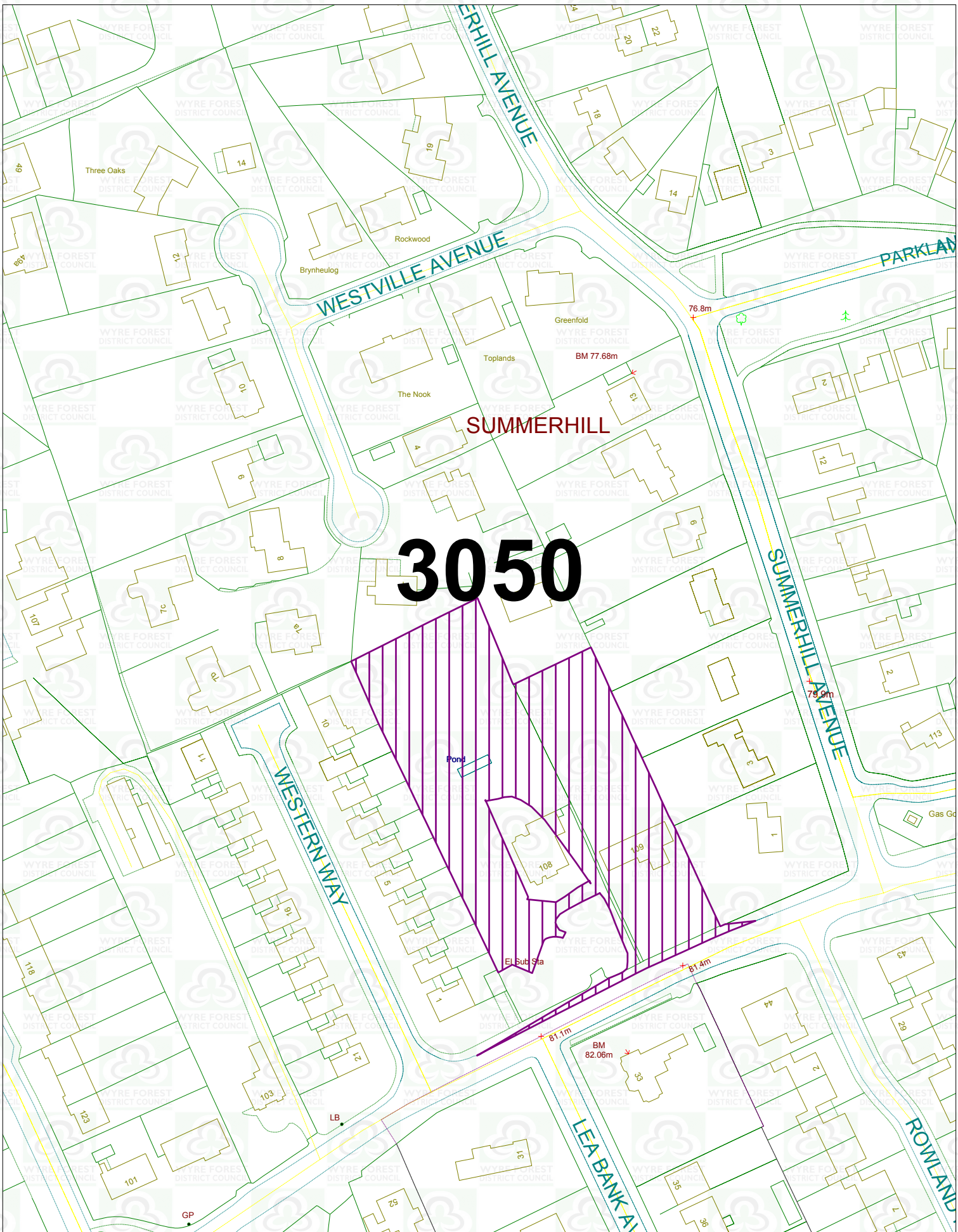
Madinatul Uloom  
Islamic College

**RESIDENTIAL LAND AVAILABILITY**  
 Ref: 3043/44  
 Former Depot  
 Butts Lane  
 Stone

Scale: 1:2500  
 Date: 29/10/2009  
 (C) Crown Copyright. All rights reserved  
 100018317. 2009







**RESIDENTIAL LAND AVAILABILITY**

Ref: 3050  
 108/109 Bewdley Hill  
 Kidderminster

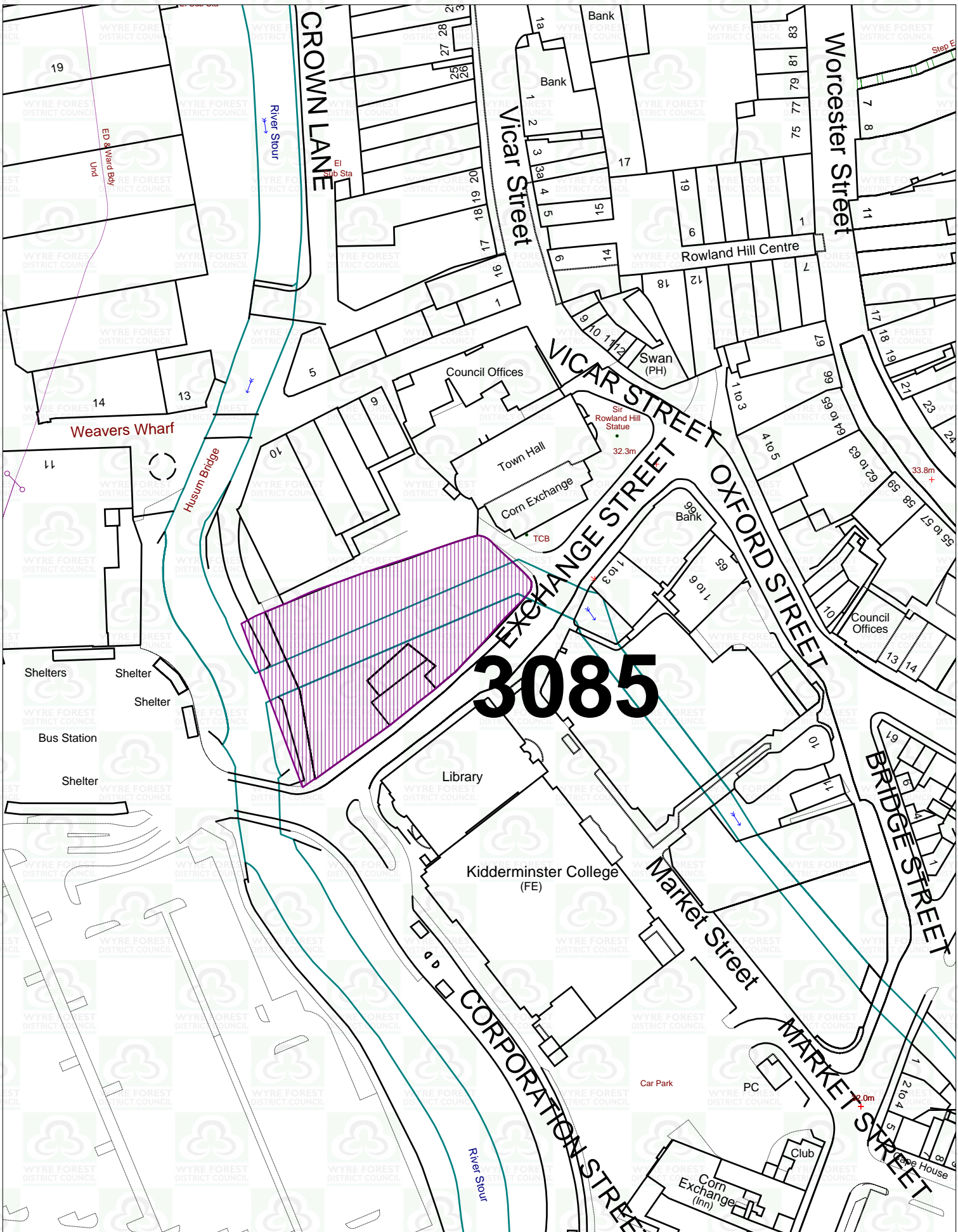
Scale: 1:1250  
 Date: 29/10/2009



(C) Crown Copyright. All rights reserved  
 100018317. 2009







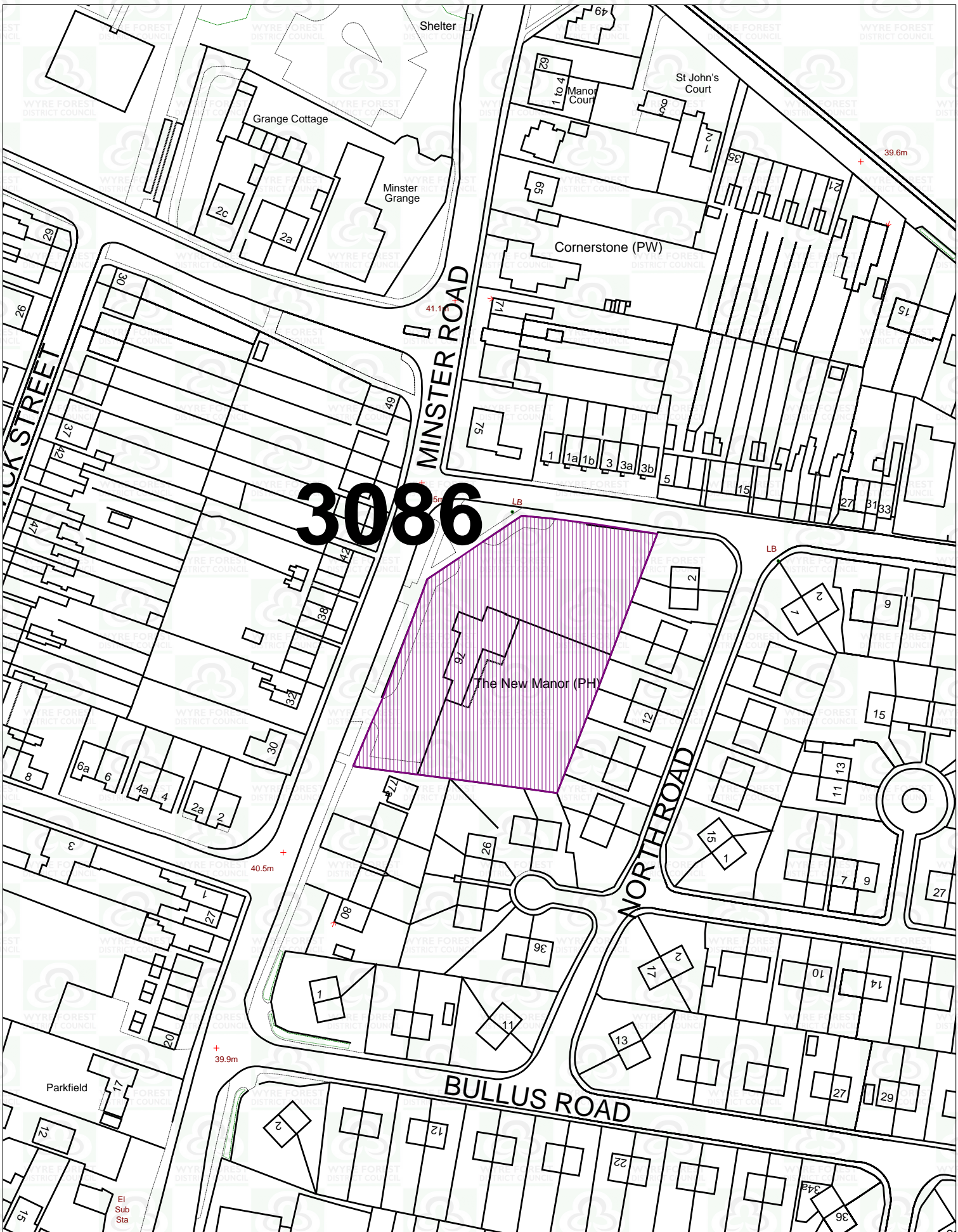
**RESIDENTIAL LAND AVAILABILITY**

Ref: 3085  
 Brintons Ltd  
 Exchange Street  
 Kidderminster

Scale: 1:1250  
 Date: 27/05/2011

Crown copyright and database rights 2011 Ordnance  
 Survey 100018317





**3086**

**RESIDENTIAL LAND AVAILABILITY**

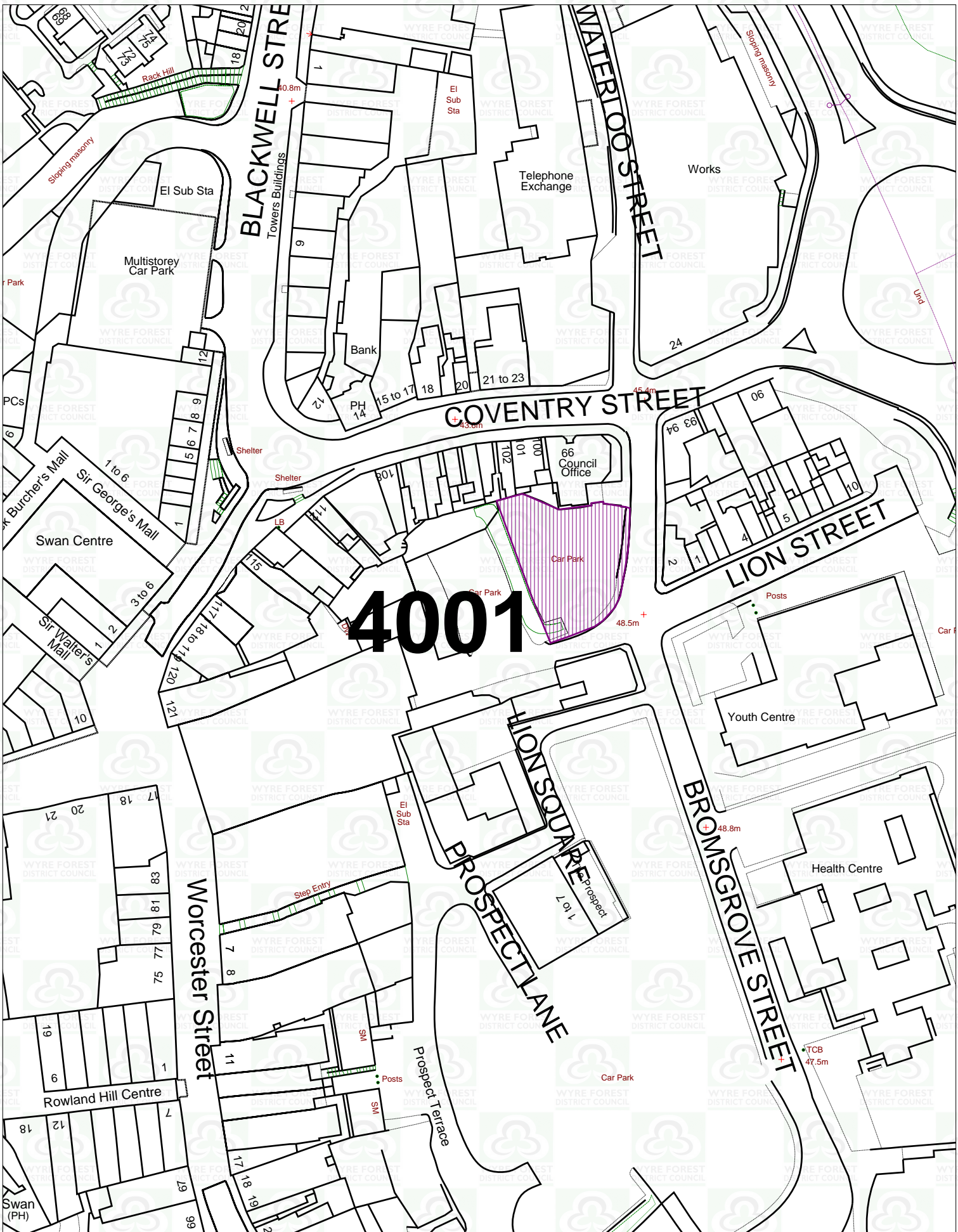
Ref: 3086  
 New Manor Inn  
 Minster Road  
 Stourport-on-Severn

Scale: 1:1250  
 Date: 27/05/2011

Crown copyright and database rights 2011 Ordnance Survey 100018317







**4001**

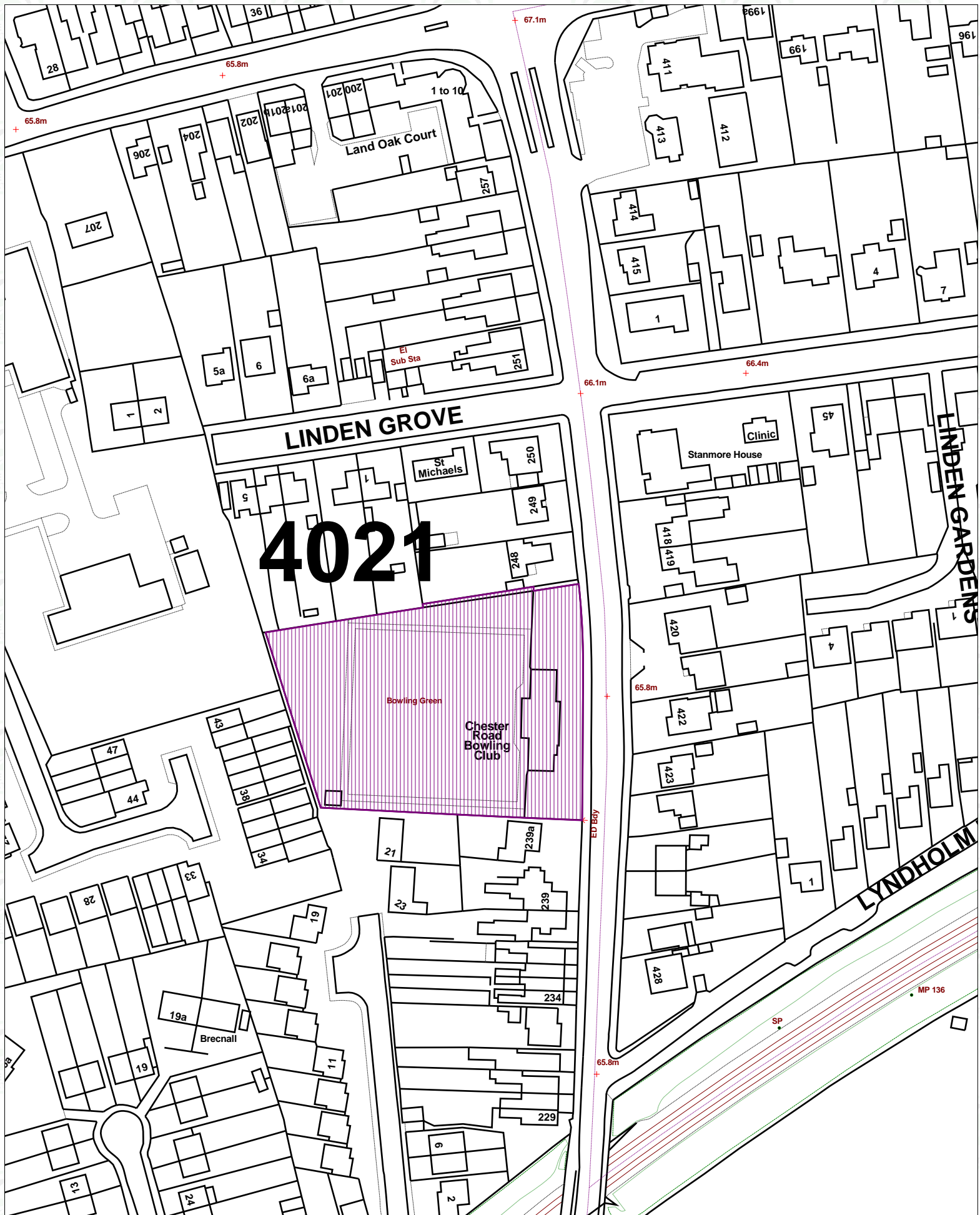
**RESIDENTIAL LAND AVAILABILITY**

Ref: 4001  
 Former Car Park  
 Bromsgrove Street  
 Kidderminster

Scale: 1:1250  
 Date: 27/05/2011

Crown copyright and database rights 2011 Ordnance  
 Survey 100018317






**4021**

Bowling Green  
Chester Road Bowling Club

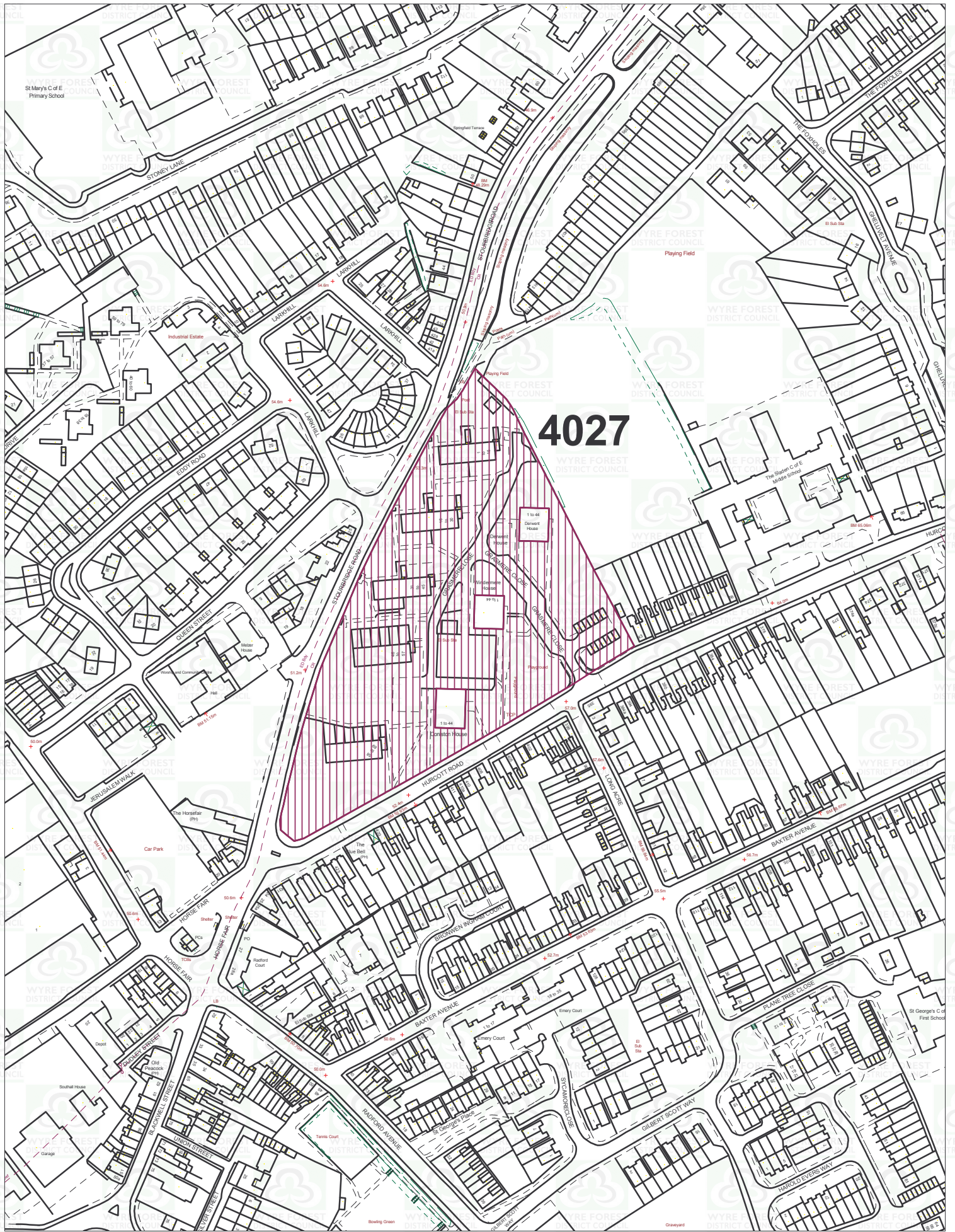
**RESIDENTIAL LAND AVAILABILITY**

Ref: 4021  
Chester Road Bowling Club  
Chester Road North  
Kidderminster

Scale: 1:1250  
Date: 21/10/2011  
  
 (C) Crown Copyright. All rights reserved 100018317. 2008







## RESIDENTIAL LAND AVAILABILITY

Ref: 4027  
 Corner Hurcott Rd/Stourbridge Rd  
 Kidderminster

Scale: 1:2500

Crown copyright and database rights 2012 Ordnance Survey 100018317







**RESIDENTIAL LAND AVAILABILITY**  
Ref: 4045  
Land at Sebright Road  
Wolverley

Scale: 1:1250  
Crown copyright and database rights 2012 Ordnance Survey 100018317  
 **Wyre Forest**  
District Council