
















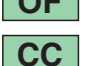












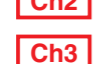
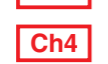


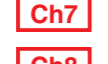





















Scale 1 : 2,500
 200 metres


Wyre Forest District Council
Crown copyright and database rights 2012. Ordnance Survey 100016317
Produced by the Cook Hammond & Keil Group.

KEY

<p>HOUSING</p> <ul style="list-style-type: none">  Areas Allocated Primarily for Residential Use (KCA.DPL1) <p>EMPLOYMENT</p> <ul style="list-style-type: none">  Employment - Area allocated primarily for B1, B2 and B8 uses (KCA.GP5B) <p>NATURAL RESOURCES</p> <ul style="list-style-type: none">  Land indicated as being liable to Flood (June 2012) Zone 2 (CP02)  Land indicated as being liable to Flood (June 2012) Zone 3 (CP02) <p>HERITAGE</p> <ul style="list-style-type: none">  Conservation Areas (SAL.UP6) <p>NATURE CONSERVATION</p> <ul style="list-style-type: none">  Special Wildlife Sites (SAL.UP5)  Sites of Special Scientific Interest (SAL.UP5) <p>TRANSPORT AND COMMUNICATIONS</p> <ul style="list-style-type: none">  Bus Priority Network (SAL.CC1)  Car Parking Areas (SAL.CC2: Parking)  Cycle Route Network (KCA.CC1)  Proposed Cycle Route Network (KCA.CC1)  Lorry Route Network (SAL.CC1) <p>LEISURE, RECREATION AND TOURISM</p> <ul style="list-style-type: none">  Local Parks (SAL.UP4)  Natural and Semi Natural Open Space (SAL.UP4)  Amenity Green Space (SAL.UP4)  Provision for Children (SAL.UP4)  Provision for Young People (SAL.UP4)  Outdoor Sports Facilities (SAL.UP4)  Churchyards and Cemeteries (SAL.UP4)  Civic Space (SAL.UP4)  Recreational Path - Regional Route (SAL.UP3)  Tourist Attractions (SAL.GPB5) <p>COMMUNITY</p> <ul style="list-style-type: none">  Community Facilities (SAL.DPL11)  Educational Establishments and Grounds (SAL.DPL12) <p>RETAILING</p> <ul style="list-style-type: none">  Retail - Primary Shopping Area (KCA.GPB2)  Primary Shopping Frontage (KCA.GPB2)  Secondary Shopping Frontage (KCA.GPB2)  Edge-of-Centre/Out-of-Centre Retailing (KCA.GPB4) 	<p>SITE SPECIFIC PROPOSALS</p> <p>Churchfields Masterplan</p> <ul style="list-style-type: none">  Ch1 Churchfields Masterplan Ch1  Ch2 Phase 1 - Grasmere Close Ch2  Ch3 Phase 2a - Former Georgian Carpets/Stoney Lane Industrial Estate Ch3  Ch4 Phase 2b - Former Sladen School Ch4  Ch5 Phase 3a - Churchfields Business Park Ch5  Ch6 Phase 3b - Limekiln Bridge Ch6  Ch7 Phase 4 - Crossley Park Ch7  Ch8 Horsefair Ch8 <p>Castle Wharf</p> <ul style="list-style-type: none">  CW1 Castle Wharf CW1 <p>Eastern Gateway</p> <ul style="list-style-type: none">  EG1 Comberton Hill Area EG1  EG2 Kidderminster Railway Station EG2  EG3 Comberton Place EG3  EG4 Comberton Hill Island EG4  EG5 Phase 1 - Bromsgrove Street Area EG5  EG6 Phase 2 - Worcester Street Retail Development EG6  EG7 Phase 3 - Lion Street EG7  EG8 Waterloo Street Area EG8 <p>Heritage Processions</p> <ul style="list-style-type: none">  HP1 Heritage Processions Area HP1  HP2 Frank Stone HP2  HP3 Green Street Depot HP3  HP4 Bus Depot HP4 <p>Mill Street</p> <ul style="list-style-type: none">  MS1 Mill Street Mixed Use Area MS1 <p>Traditional Town Centre</p> <ul style="list-style-type: none">  TTC1 Civic Spaces TTC1 <p>Western Gateway</p> <ul style="list-style-type: none">  WG1 Park Street Industrial Estate and Rock Works WG1  WG2 Park Lane Canalside WG2  WG3 Weavers Wharf WG3
---	--

Wyre Forest District
Development Plan
Proposals Map
Kidderminster Central Area
Action Plan
 Date 2012