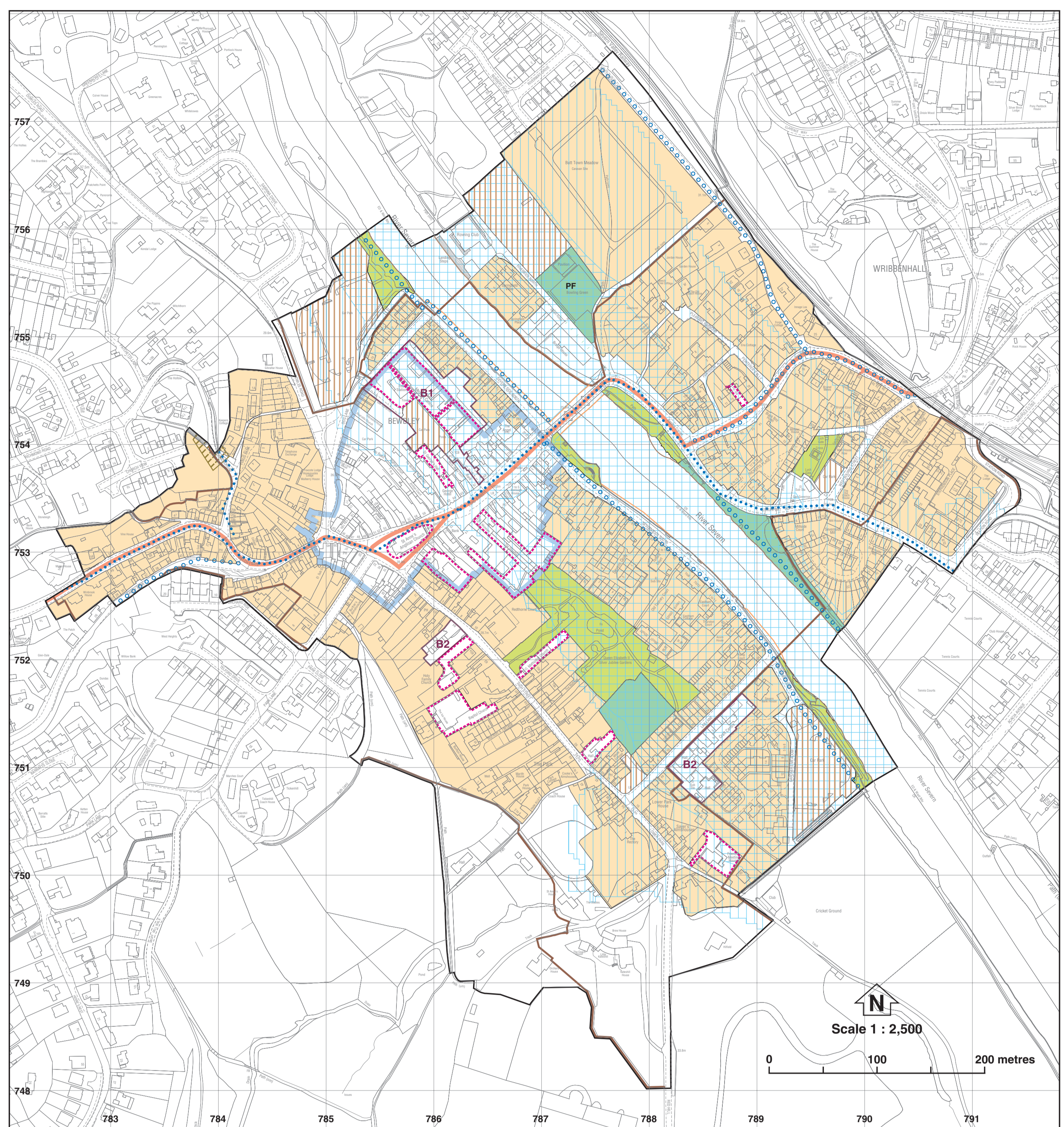
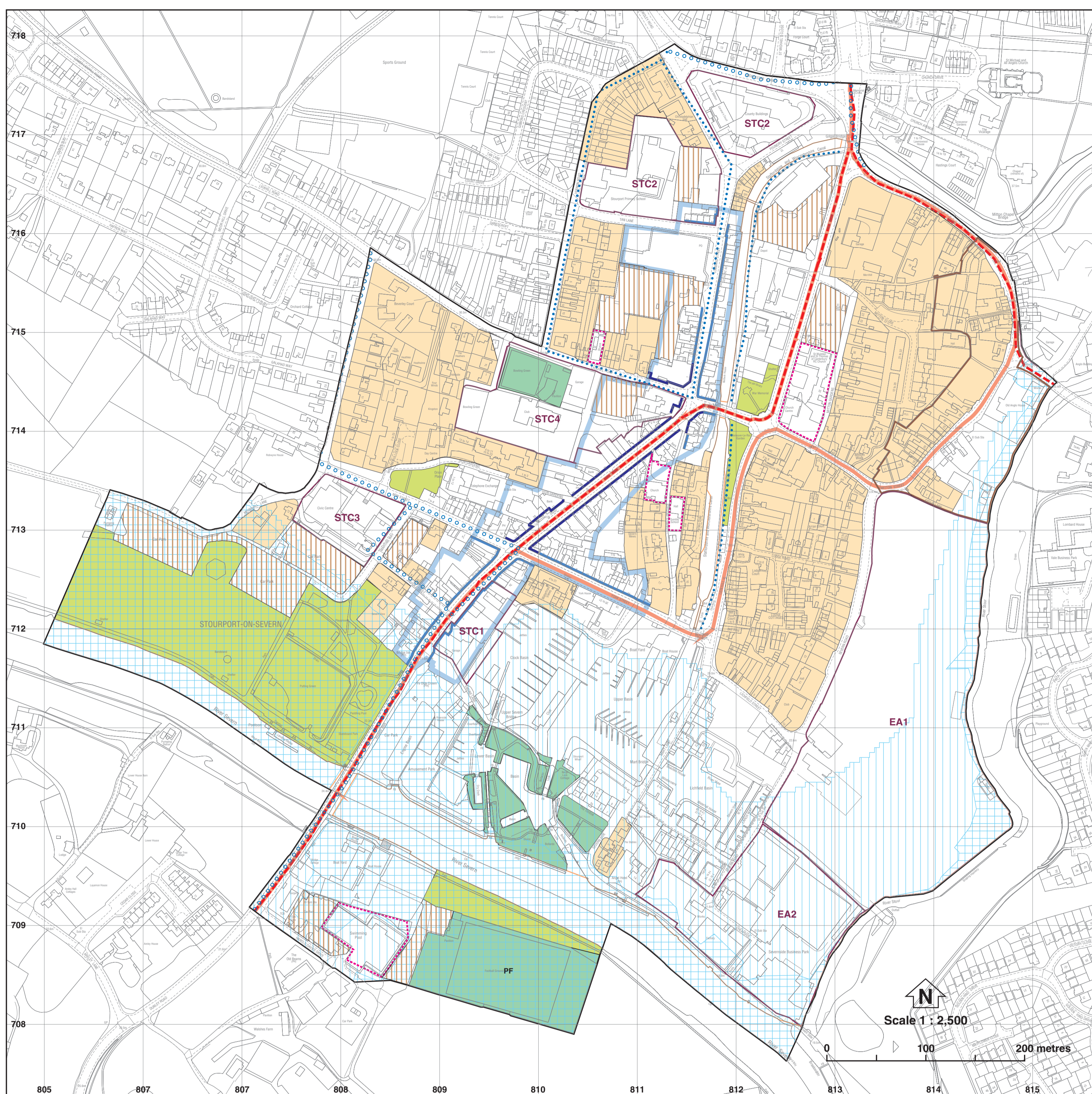




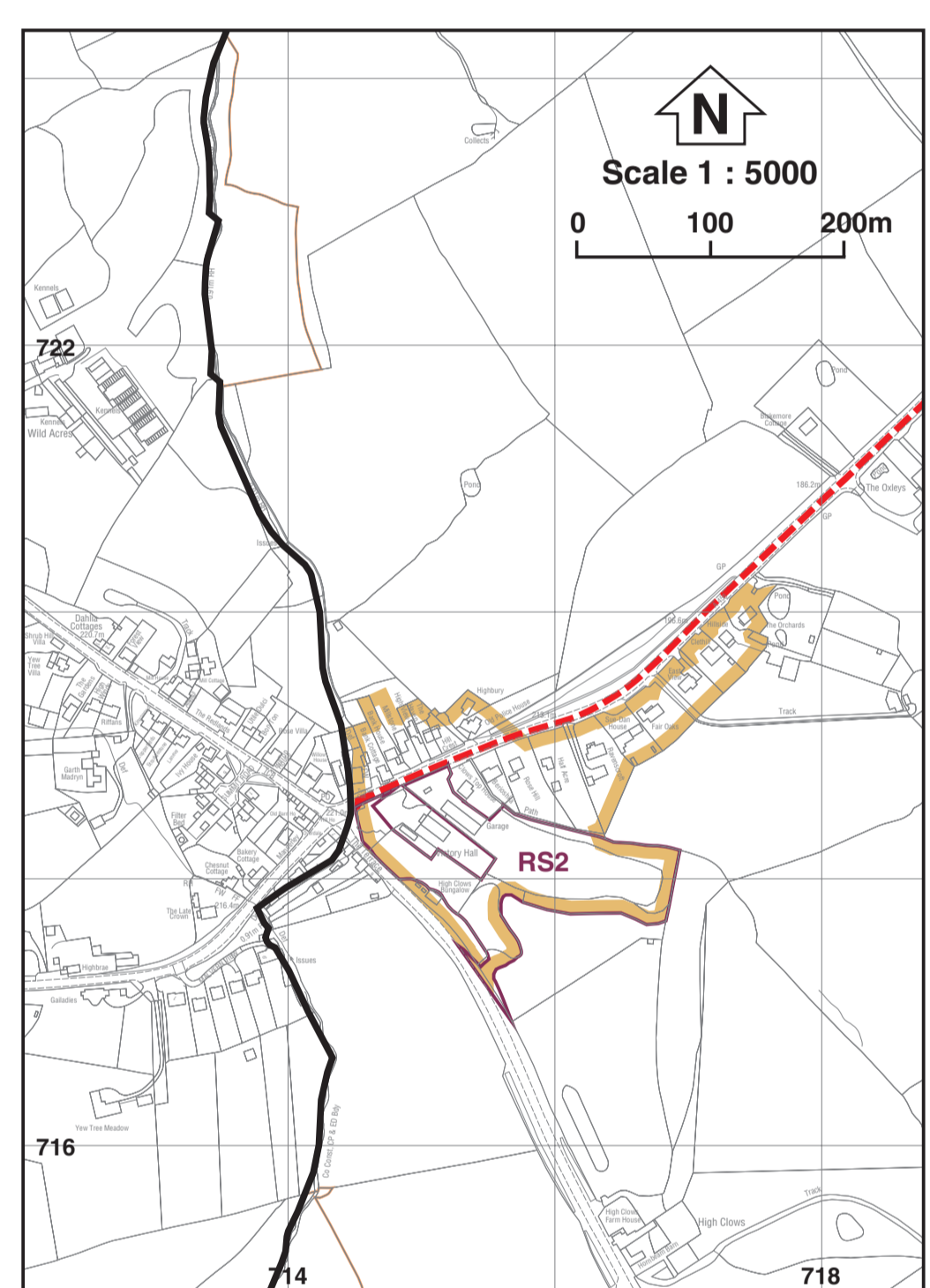
**INSET 2: BEWDLEY TOWN CENTRE**



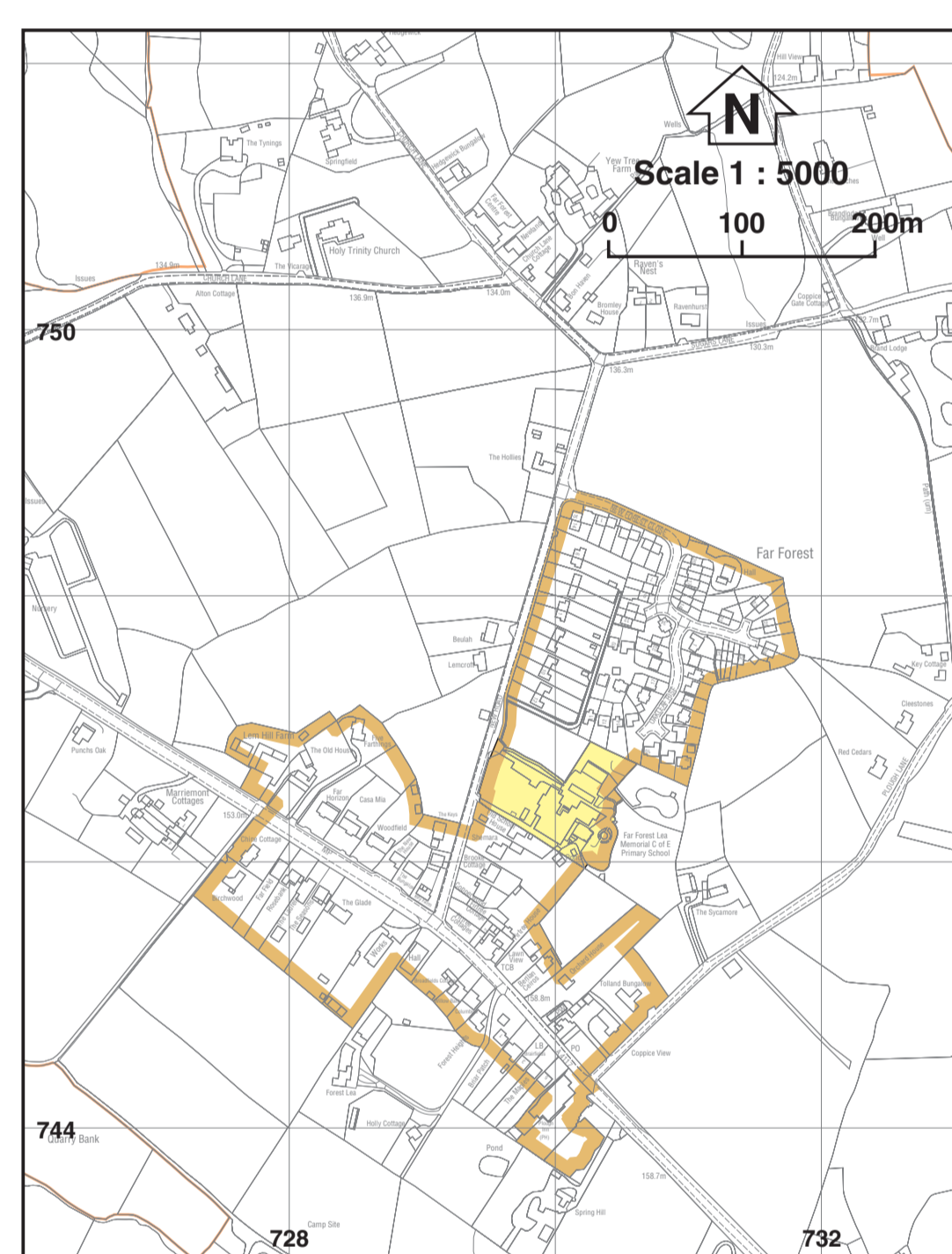
**INSET 3: STOURPORT-ON-SEVERN TOWN CENTRE**



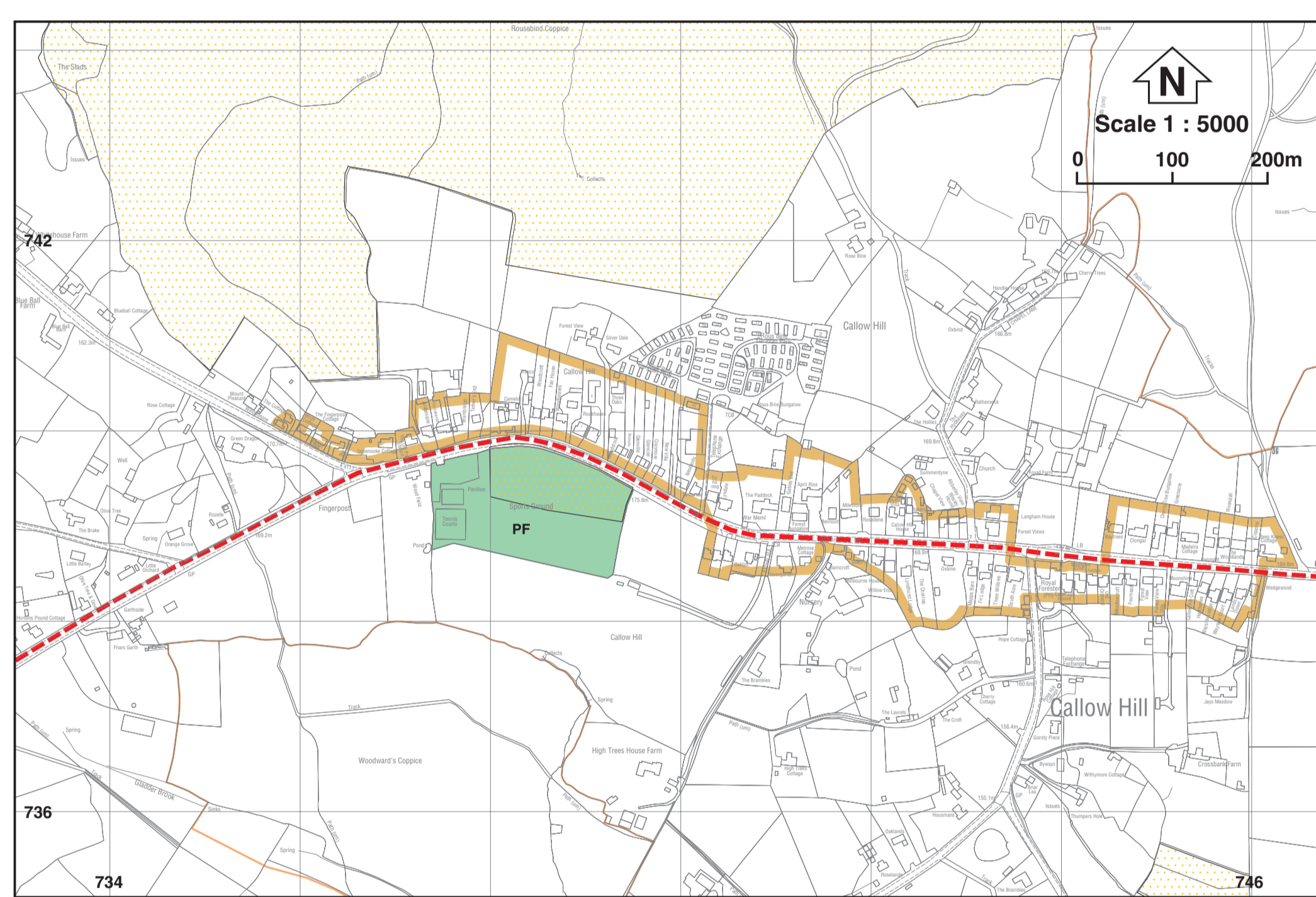
**INSET 4: CLOWS TOP**



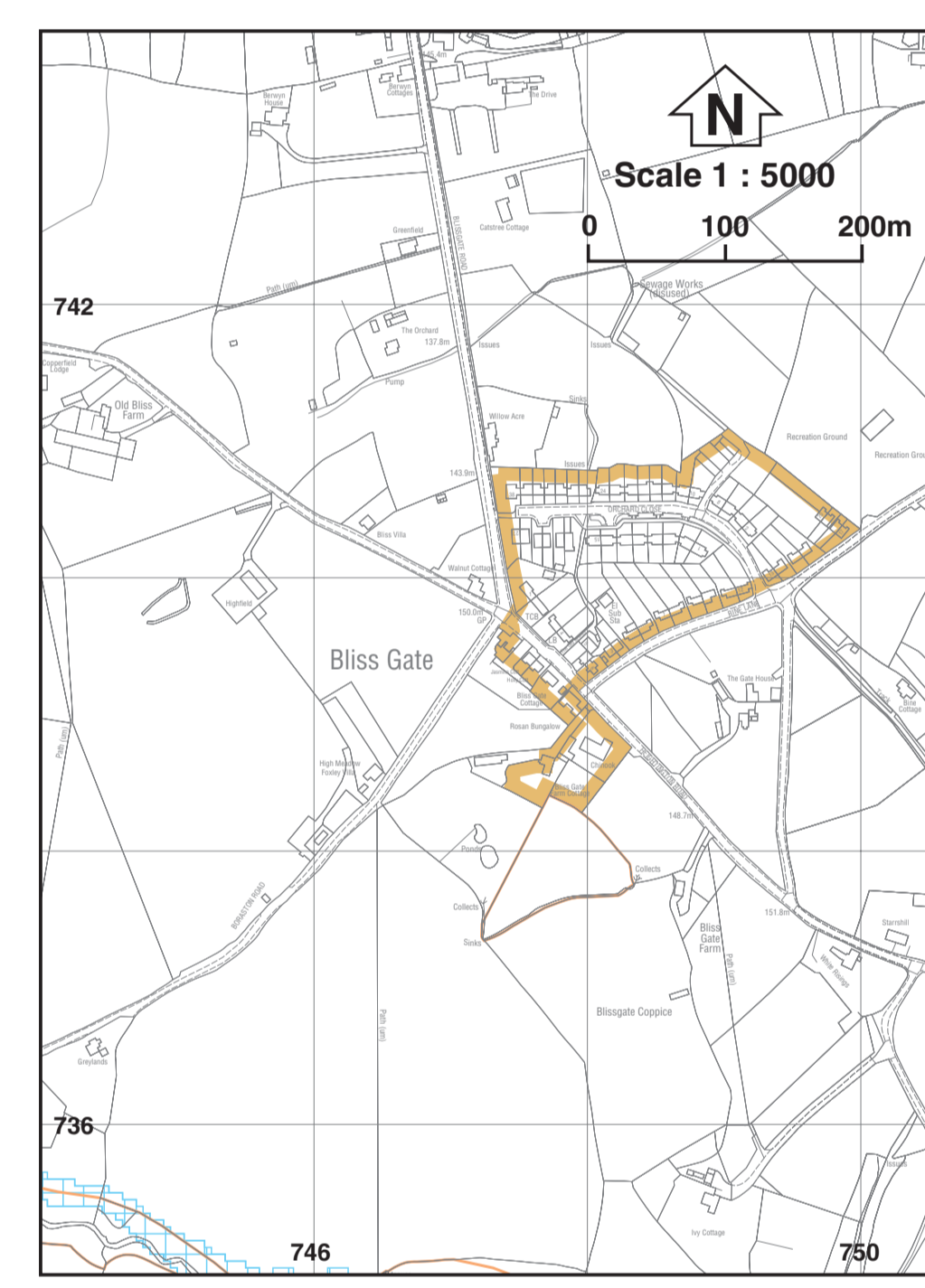
**INSET 5: FAR FOREST**



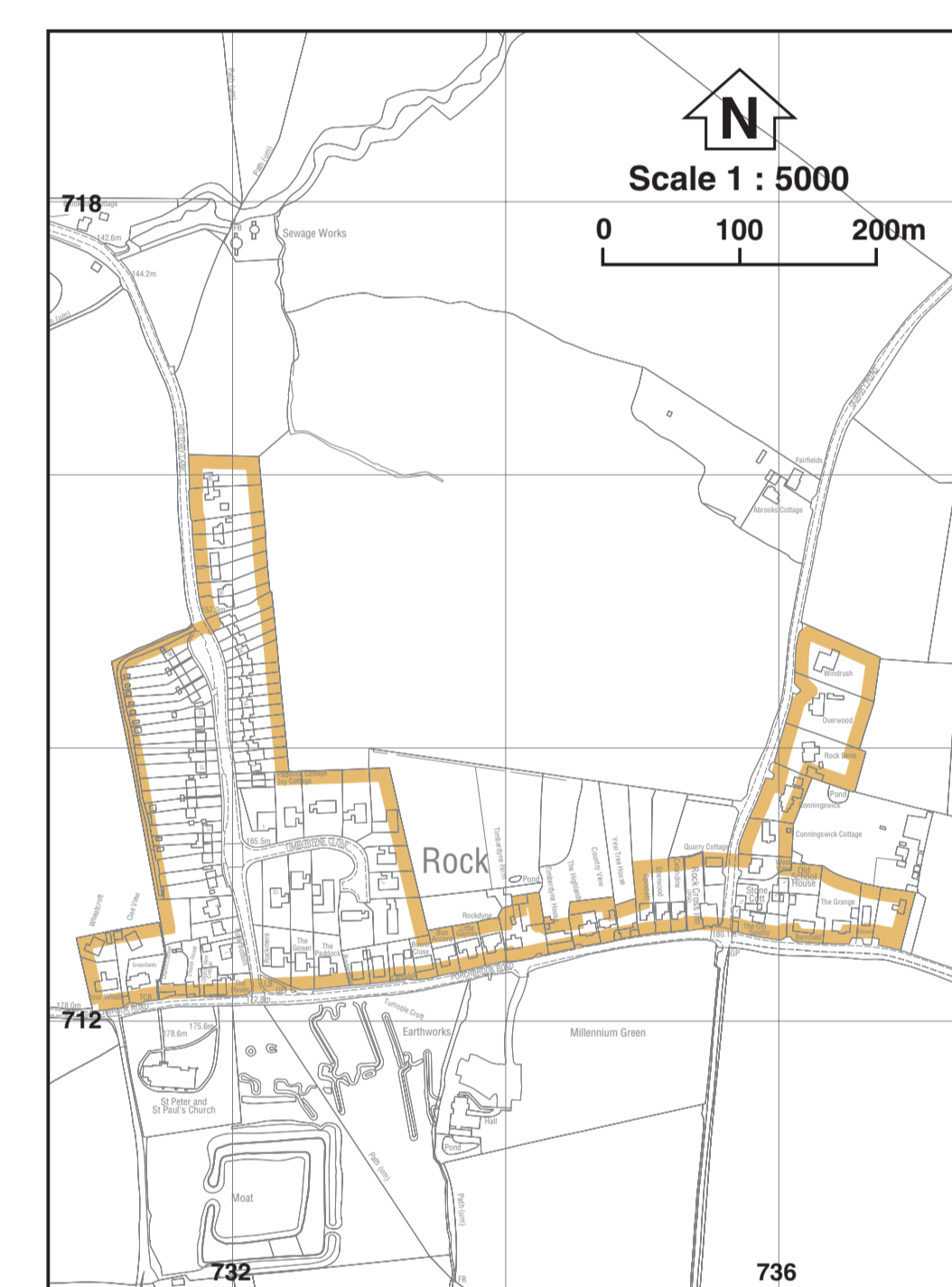
**INSET 6: CALLOW HILL**



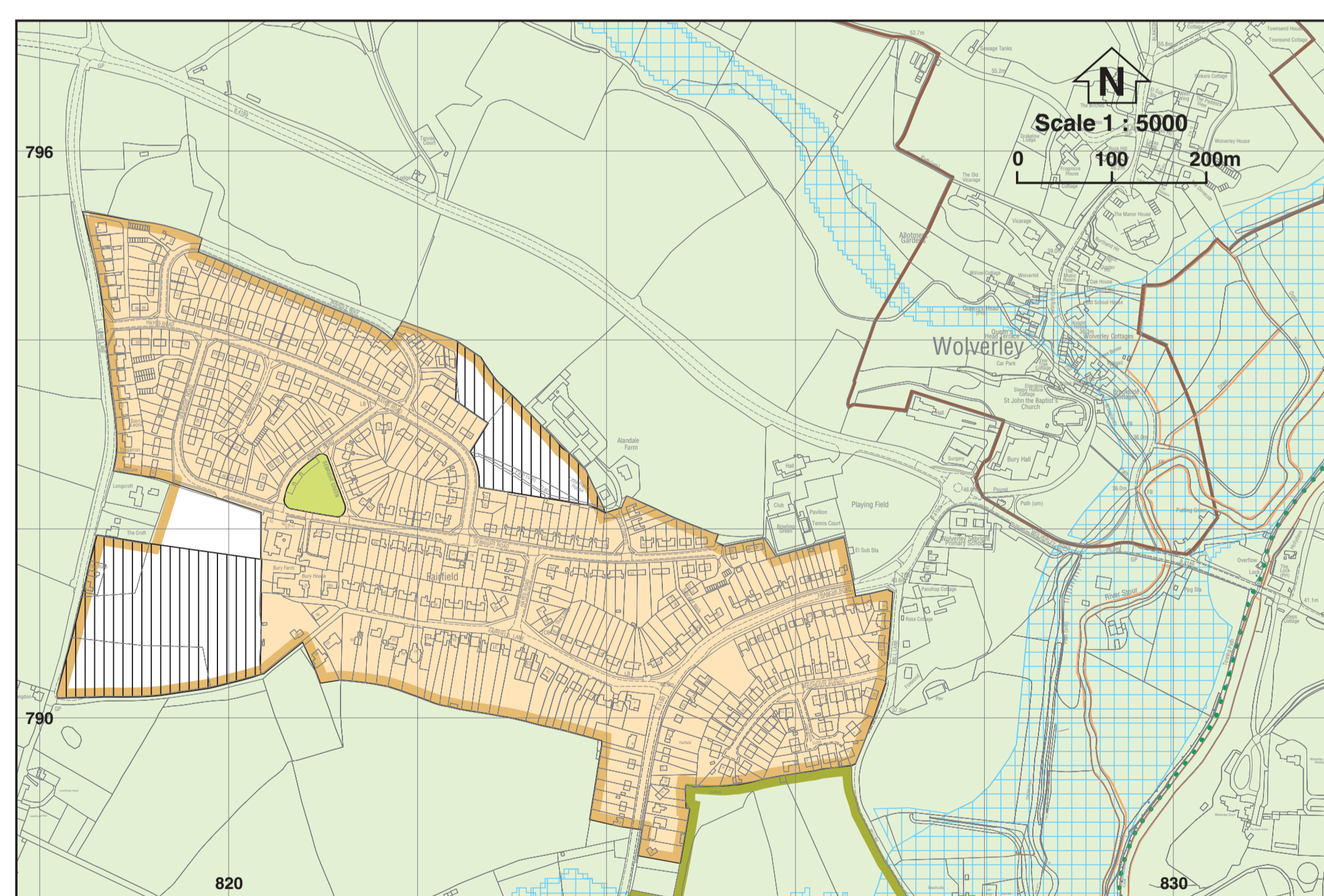
**INSET 7: BLISS GATE**



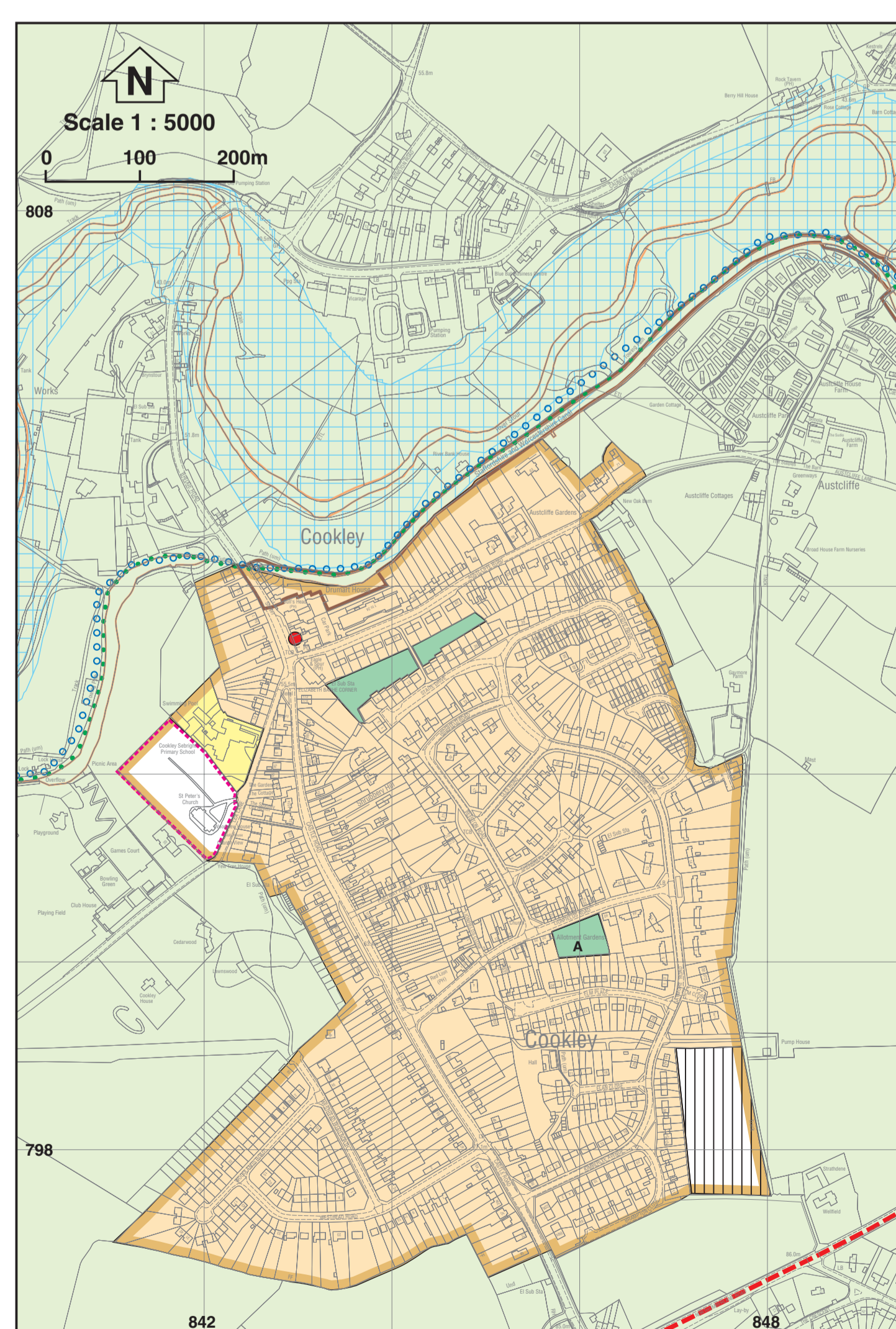
**INSET 8: ROCK**



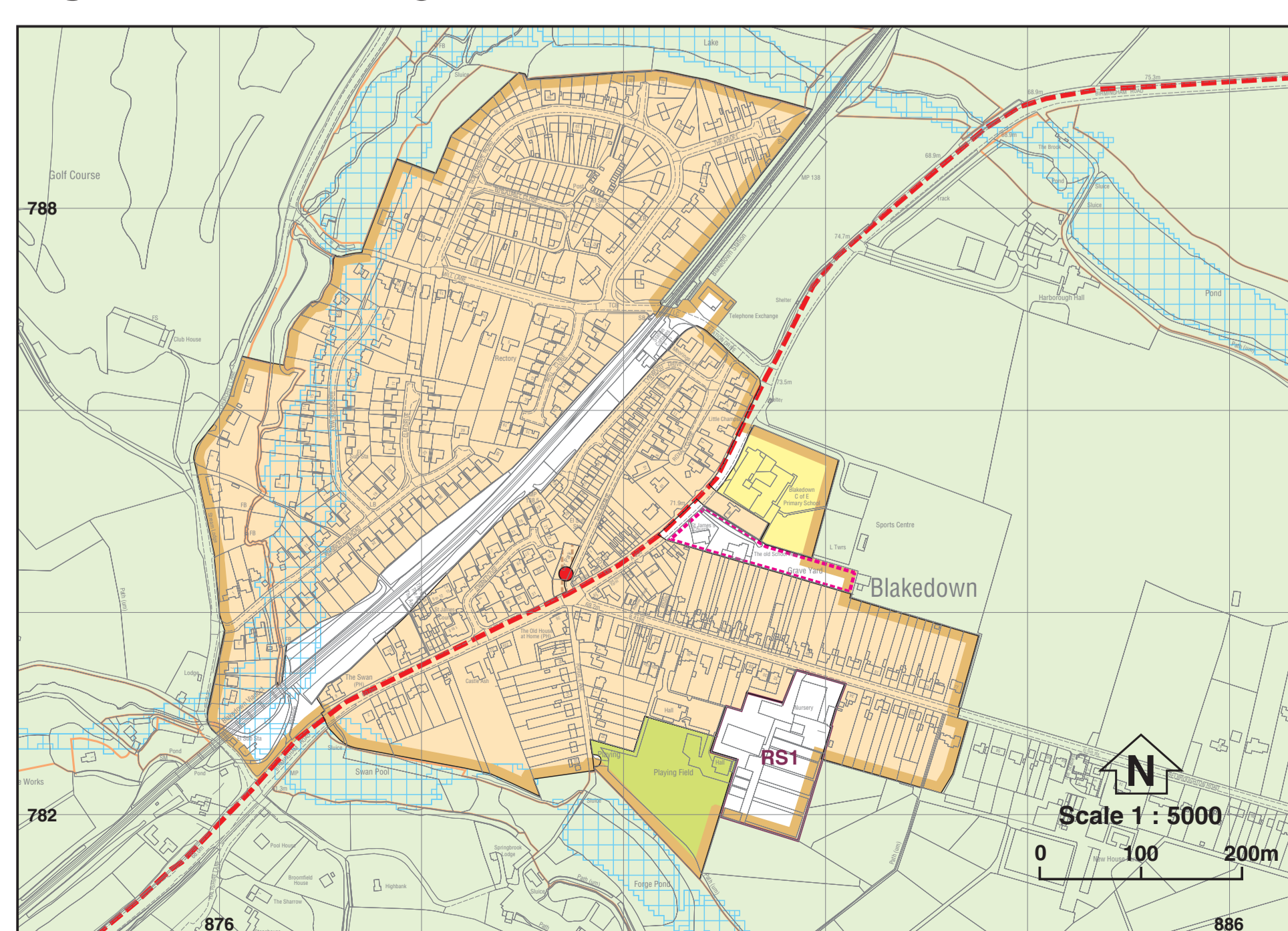
**INSET 9: FAIRFIELD**



**INSET 10: COOKLEY**



**INSET 11: BLAKEDOWN**



**Wyre Forest District**  
**Development Plan**  
**Proposals Map**  
**Town and Village Insets**  
**Date 2012**

**KEY**

<p><b>BOUNDARY</b></p> <ul style="list-style-type: none"> <li>Boundary of District Local Plan</li> </ul>	<p><b>HOUSING</b></p> <ul style="list-style-type: none"> <li>Areas Allocated Primarily for Residential Use (SAL.DPL1)</li> <li>Settlement Boundary (SAL.DPL2)</li> </ul>	<p><b>COMMUNITY</b></p> <ul style="list-style-type: none"> <li>Community Facilities (SAL.DPL11)</li> <li>Educational Establishments and Grounds (SAL.DPL12)</li> </ul>
<p><b>NATURAL RESOURCES</b></p> <ul style="list-style-type: none"> <li>Land indicated as being liable to Flood (June 2012) Zone 2 (CPZ2)</li> <li>Land indicated as being liable to Flood (June 2012) Zone 3 (CPZ3)</li> </ul>	<p><b>COUNTRYSIDE</b></p> <ul style="list-style-type: none"> <li>Area of Development Restraint (SAL.UP2)</li> <li>Green Belt (SAL.UP1)</li> </ul>	<p><b>RETAILING</b></p> <ul style="list-style-type: none"> <li>Retail - Local Centres (SAL.GPB3)</li> <li>Retail - Primary Shopping Area (SAL.GPB2)</li> <li>Primary Shopping Frontage (SAL.GPB2)</li> <li>Secondary Shopping Frontage (SAL.GPB2)</li> </ul>
<p><b>HERITAGE</b></p> <ul style="list-style-type: none"> <li>Conservation Areas (SAL.UP6)</li> </ul>	<p><b>NATURE CONSERVATION</b></p> <ul style="list-style-type: none"> <li>Special Wildlife Sites (SAL.UP5)</li> <li>Sites of Special Scientific Interest (SAL.UP5)</li> </ul>	<p><b>TRANSPORT AND COMMUNICATIONS</b></p> <ul style="list-style-type: none"> <li>Bus Priority Network (SAL.CC1)</li> <li>Car Parking Areas (SAL.CC2: Parking)</li> <li>Cycle Route Network (SAL.CC1)</li> <li>Proposed Cycle Route Network (SAL.CC1)</li> <li>Lorry Route Network (SAL.CC1)</li> </ul>
<p><b>LEISURE, RECREATION AND TOURISM</b></p> <ul style="list-style-type: none"> <li>Allotments (SAL.UP3)</li> <li>Outdoor Sports Facilities - Playing Field (SAL.UP4)</li> <li>Public Open Space (SAL.UP3)</li> <li>Recreational Path - Regional Route (SAL.UP3)</li> <li>Proposed Stour Valley Country Park (SAL.UP3)</li> <li>Urban Open Space (SAL.UP3)</li> </ul>	<p><b>SITE SPECIFIC PROPOSALS</b></p> <p><b>Stourport Town Centre</b></p> <ul style="list-style-type: none"> <li>STC1: Bridge Street Basins Link STC1</li> <li>STC2: Tan Lane &amp; County Buildings STC2</li> <li>STC3: Civic Centre STC3</li> <li>STC4: Swan Hotel and Working Men's Club STC4</li> </ul> <p><b>Eastern Approaches</b></p> <ul style="list-style-type: none"> <li>EA1: Carpels of Worth EA1</li> <li>EA2: Chepside EA2</li> </ul> <p><b>Bewdley</b></p> <ul style="list-style-type: none"> <li>B1: Load Street Redevelopment Area B1</li> <li>B2: Smaller Bewdley Sites B2</li> </ul> <p><b>Rural</b></p> <ul style="list-style-type: none"> <li>RS1: Blakedown Nurseries RS1</li> <li>RS2: Smaller Rural Sites RS2</li> </ul>	

**Wyre Forest District Council**