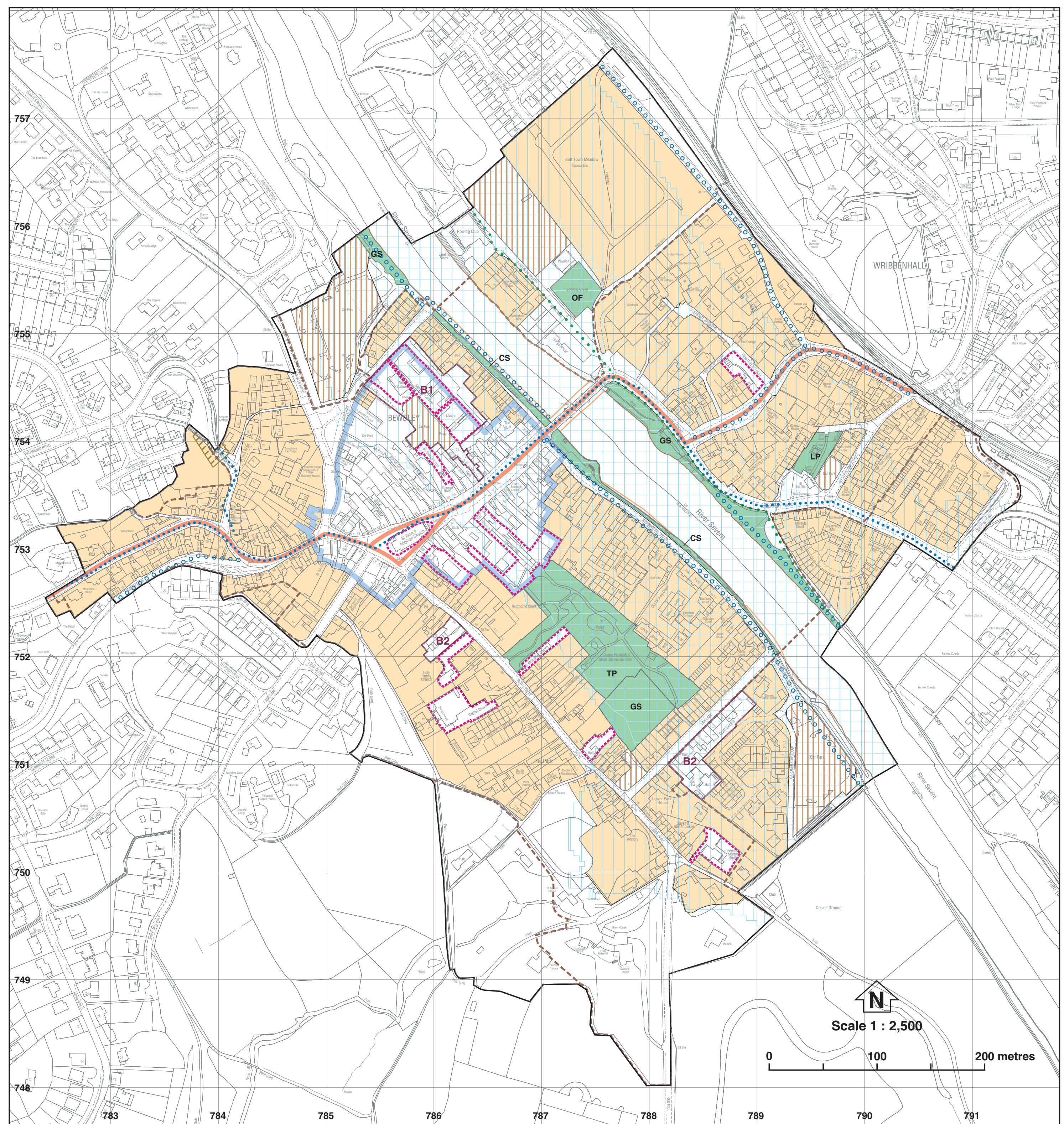
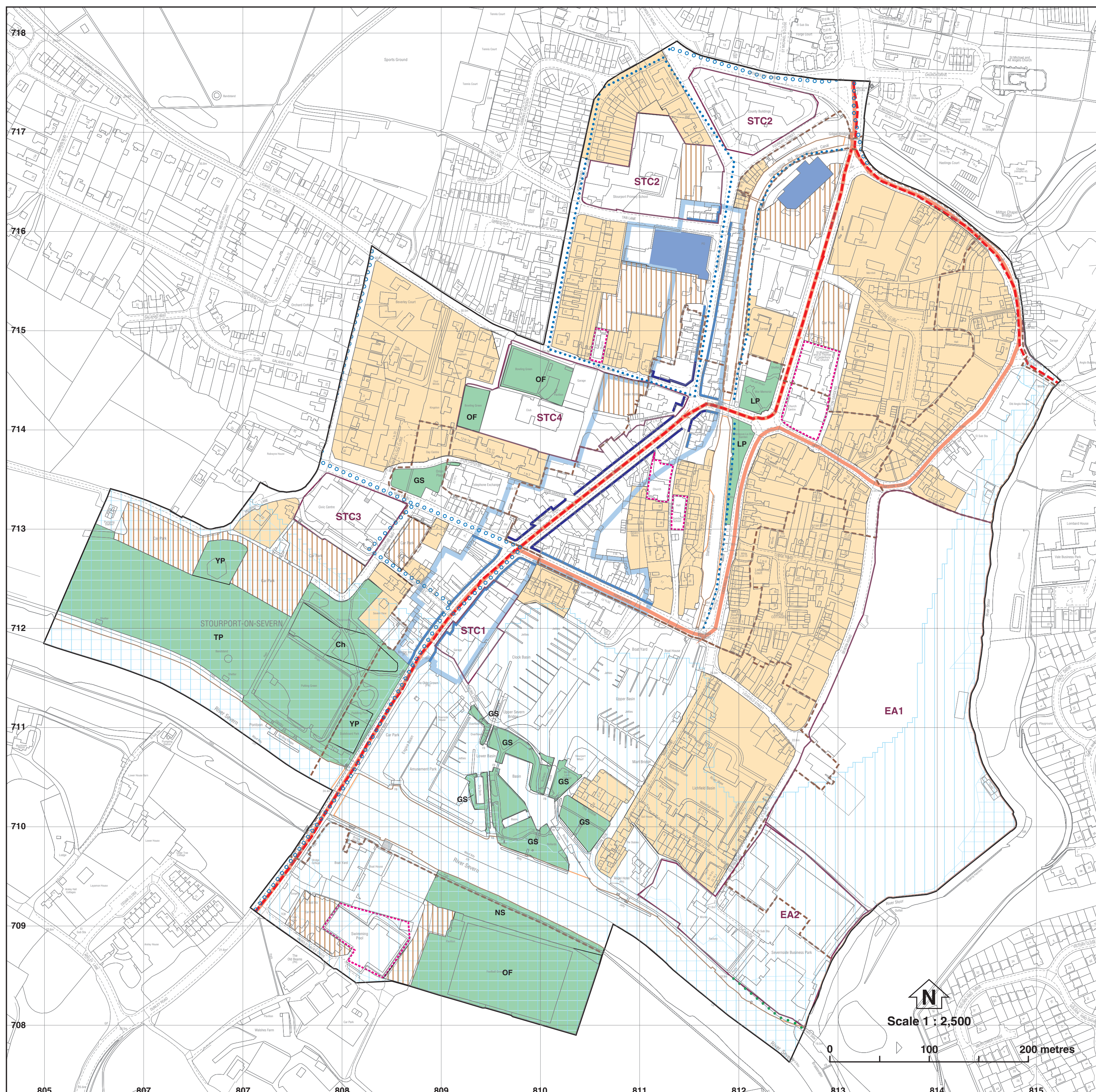




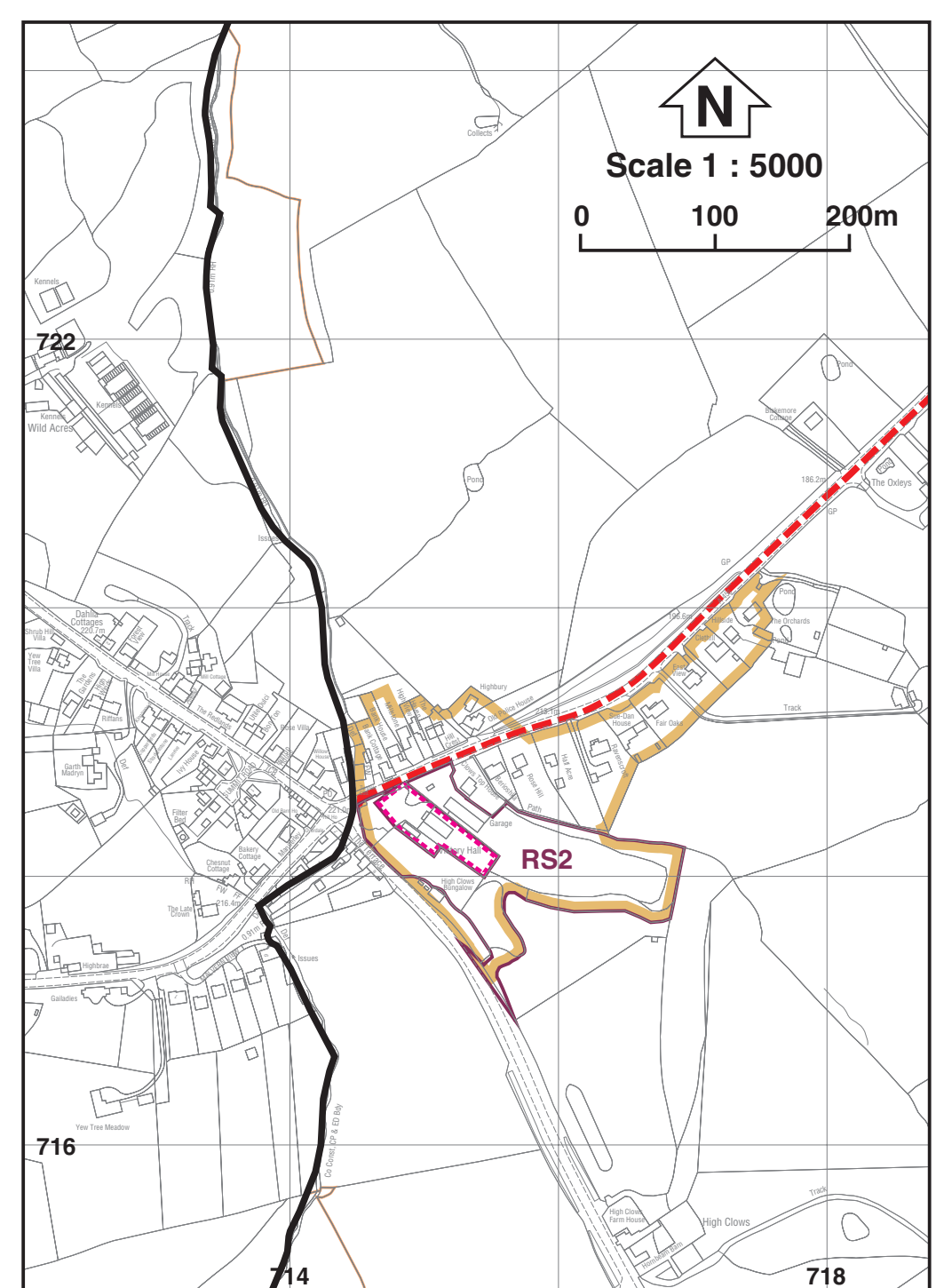
INSET 2: BEWDLEY TOWN CENTRE



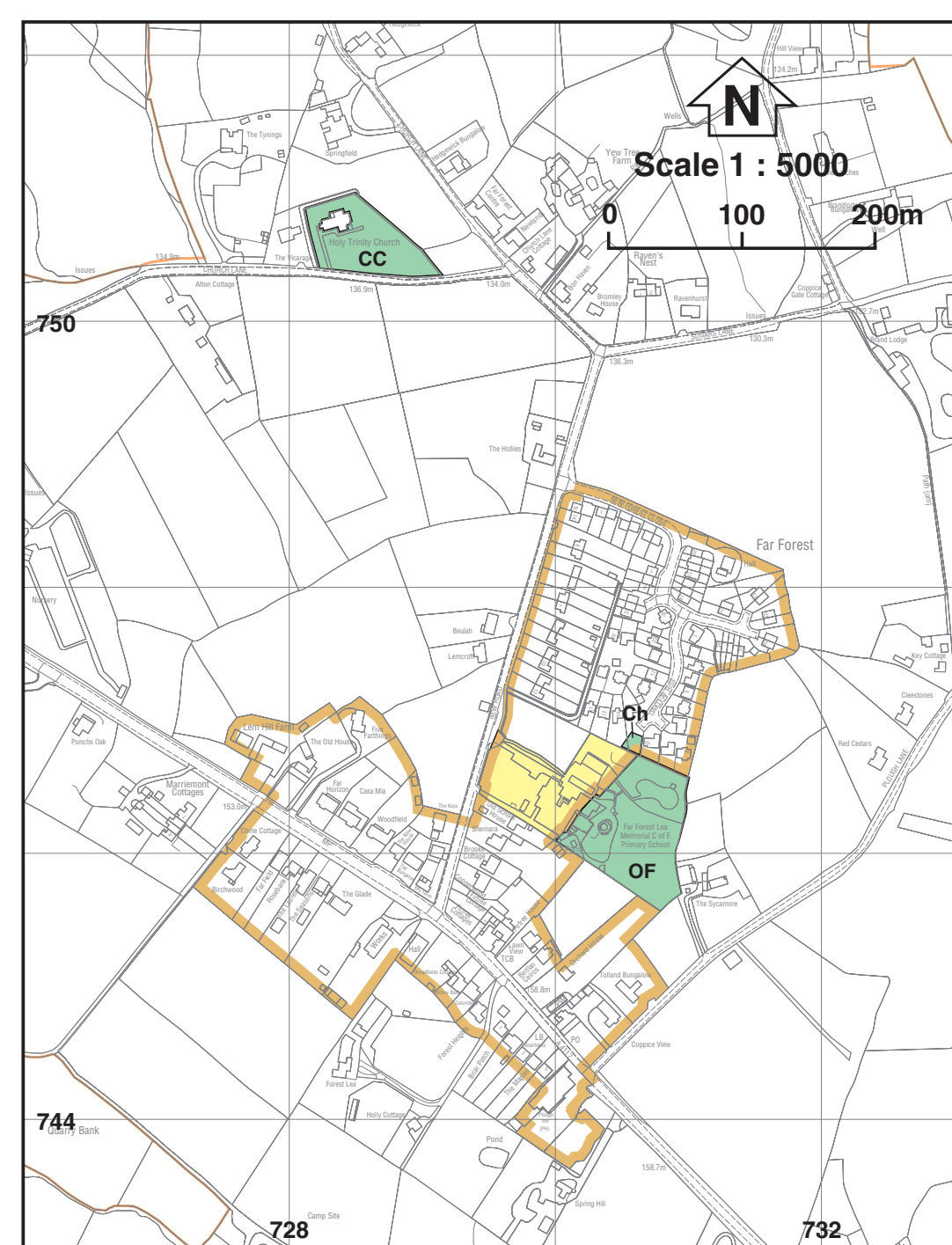
INSET 3: STOURPORT-ON-SEVERN TOWN CENTRE



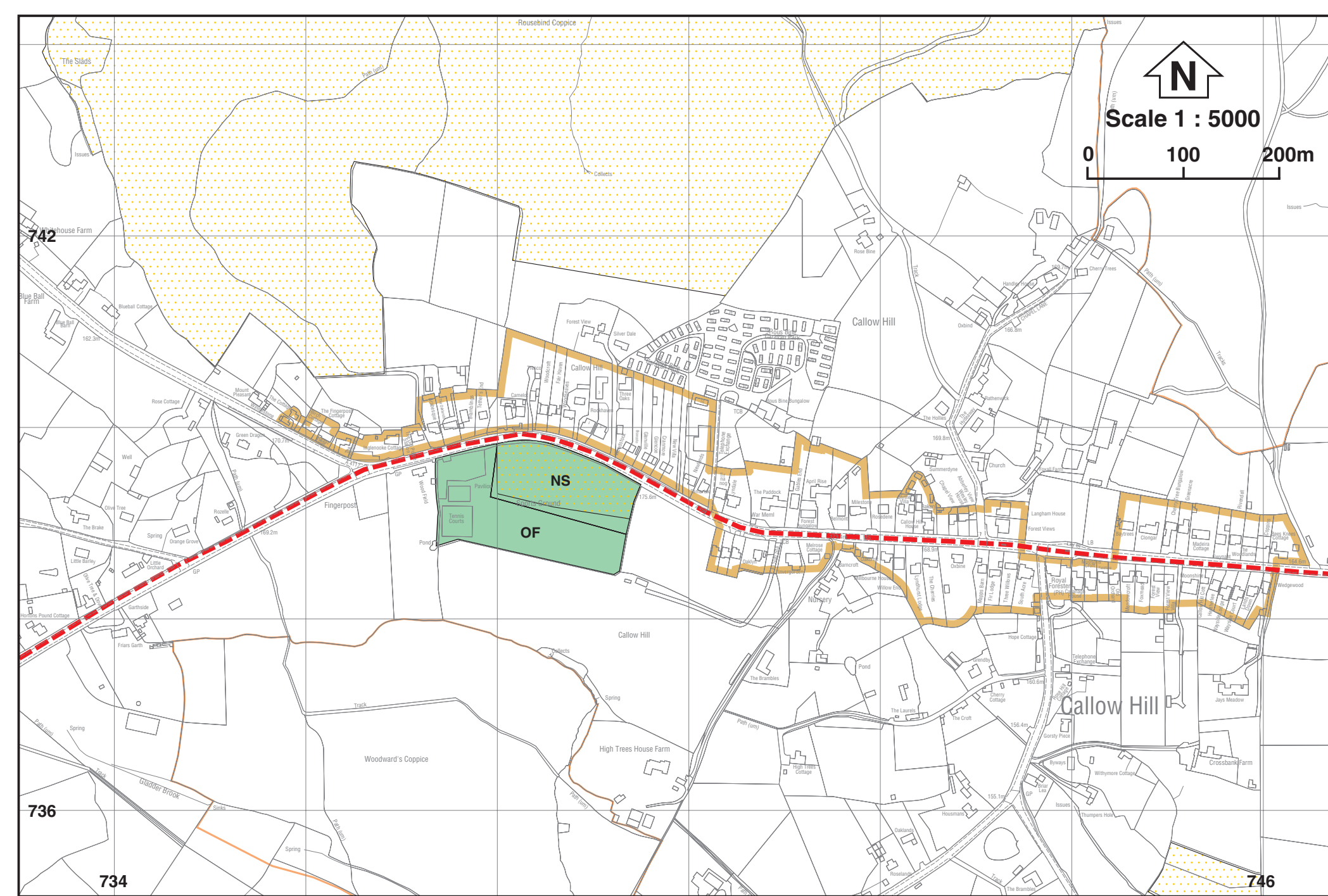
INSET 4: CLOWS TOP



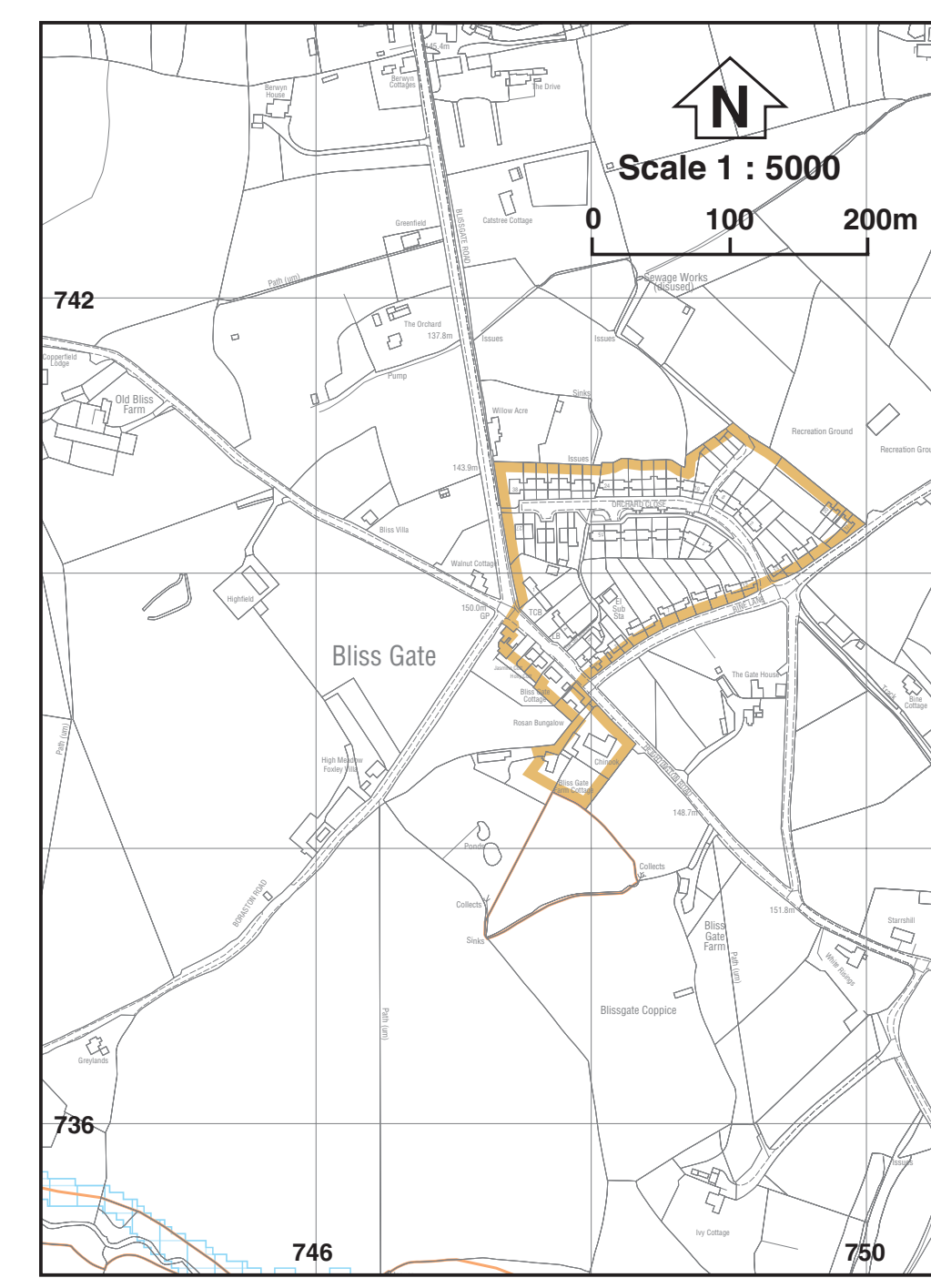
INSET 5: FAR FOREST



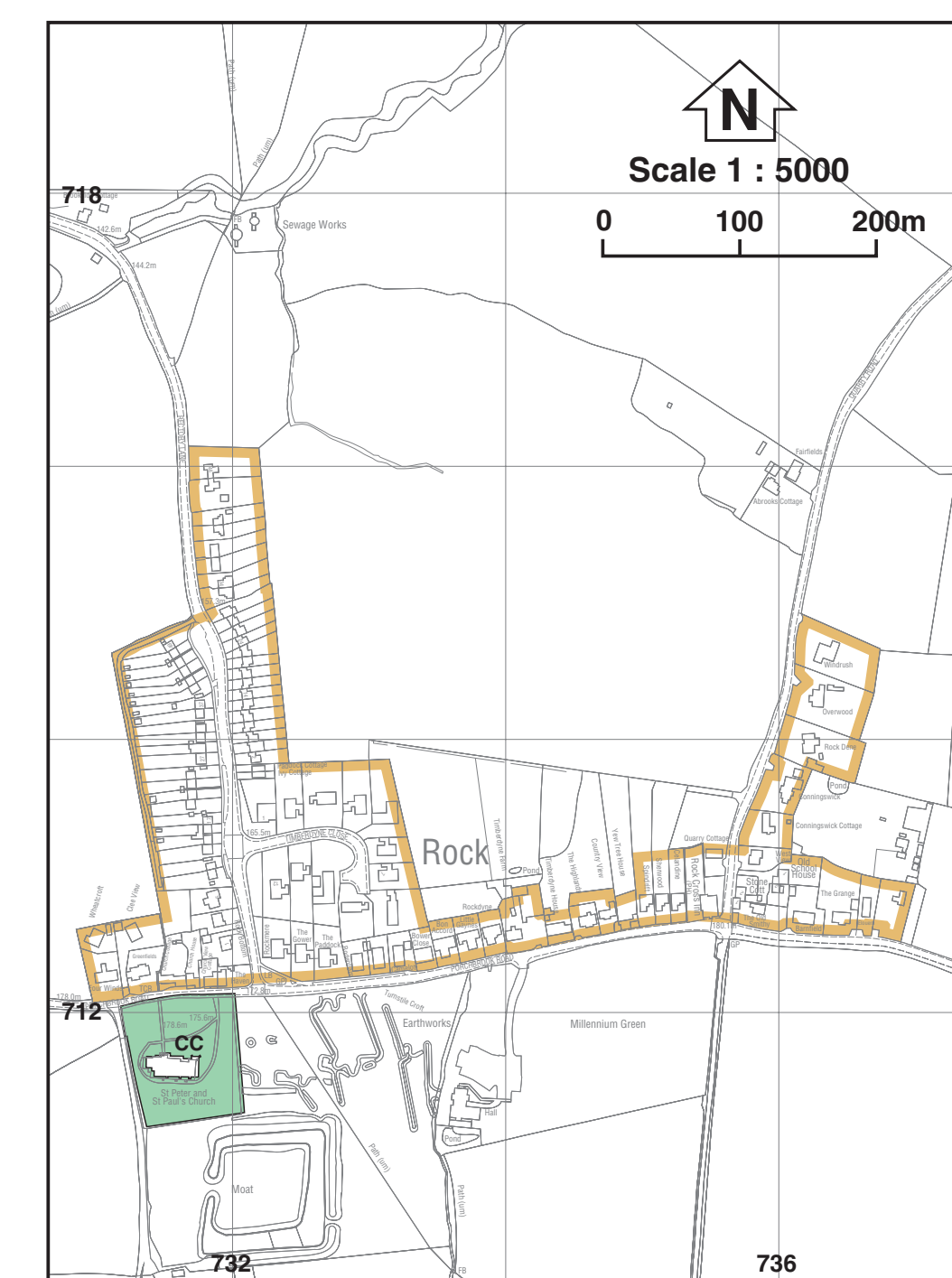
INSET 6: CALLOW HILL



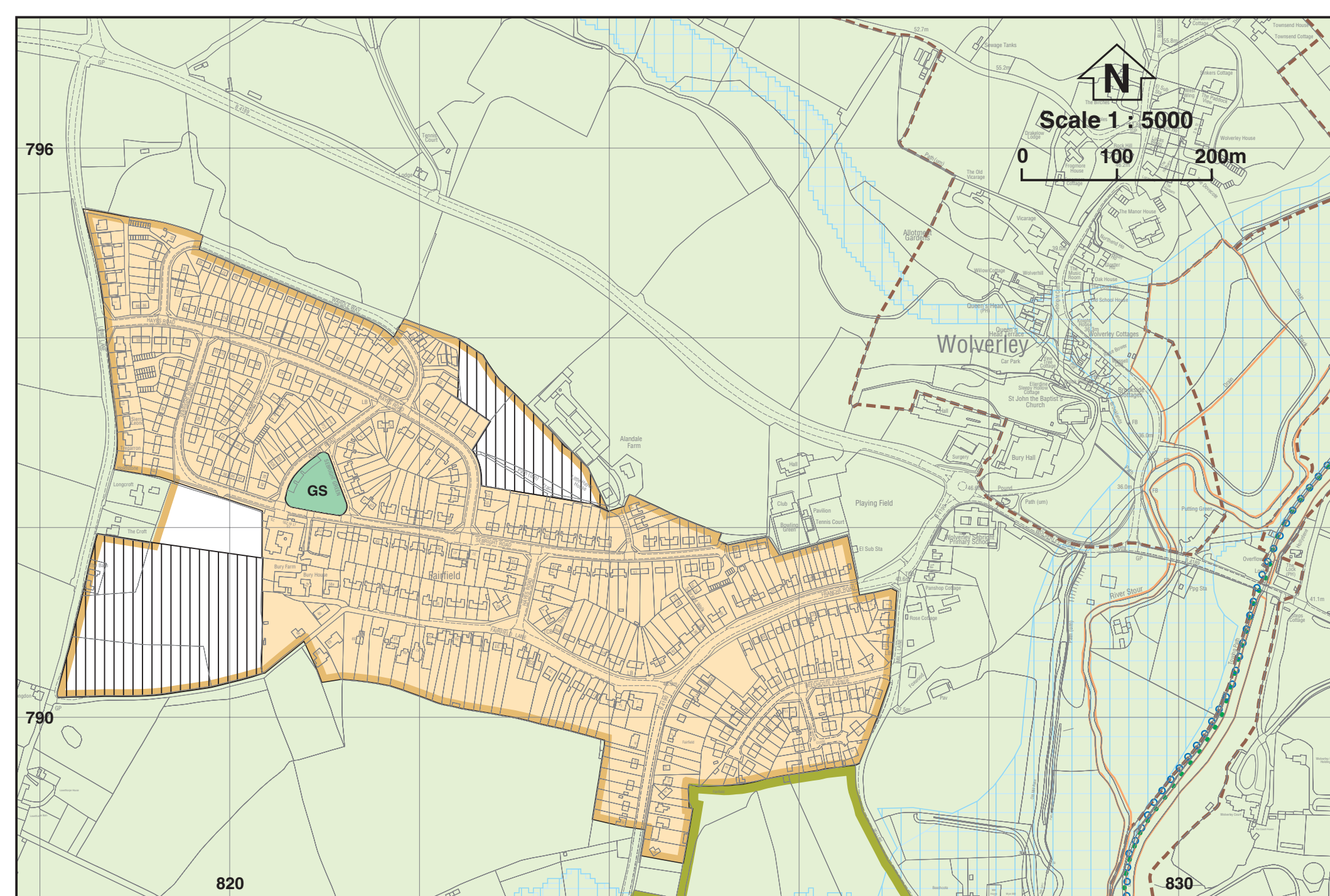
INSET 7: BLISS GATE



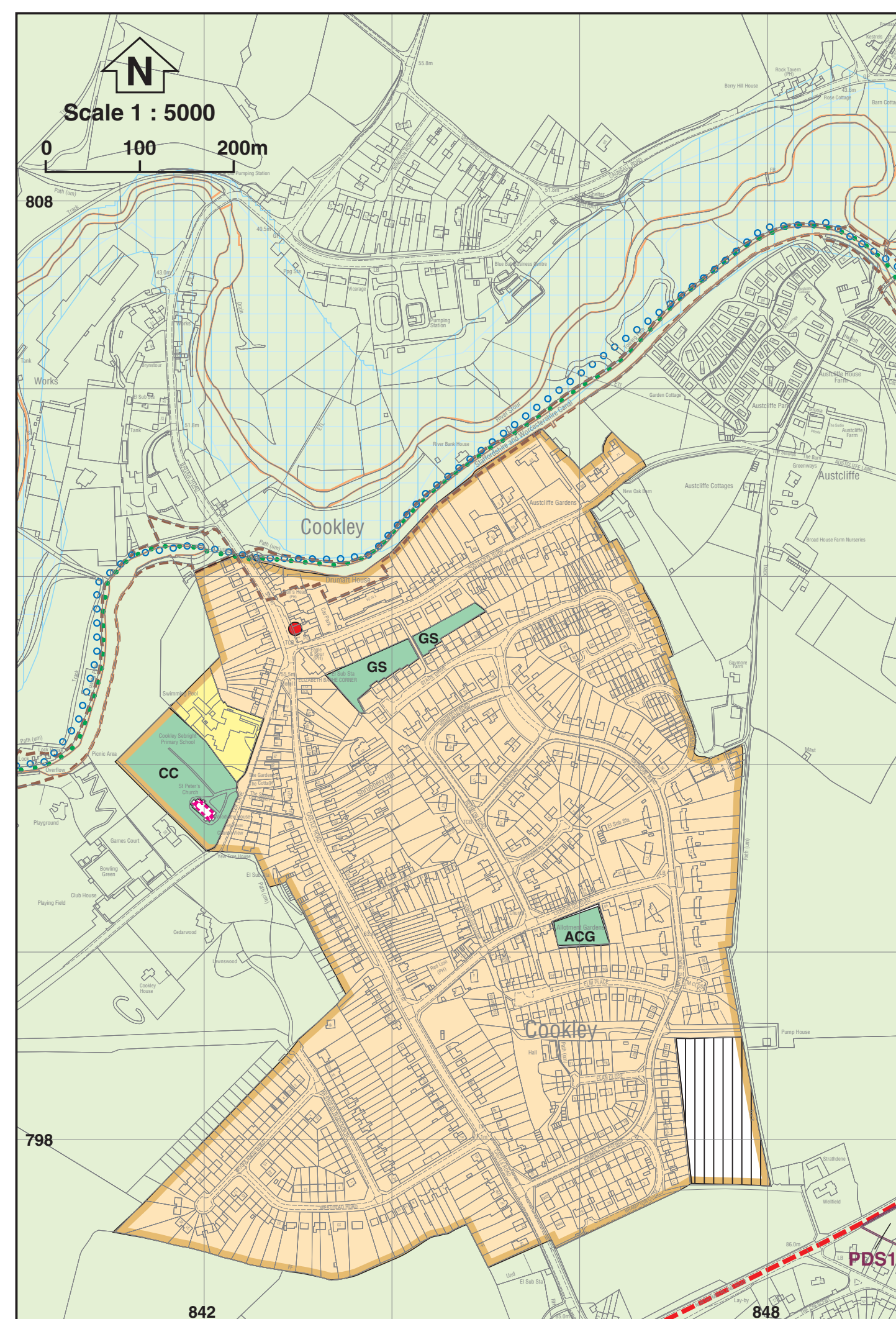
INSET 8: ROCK



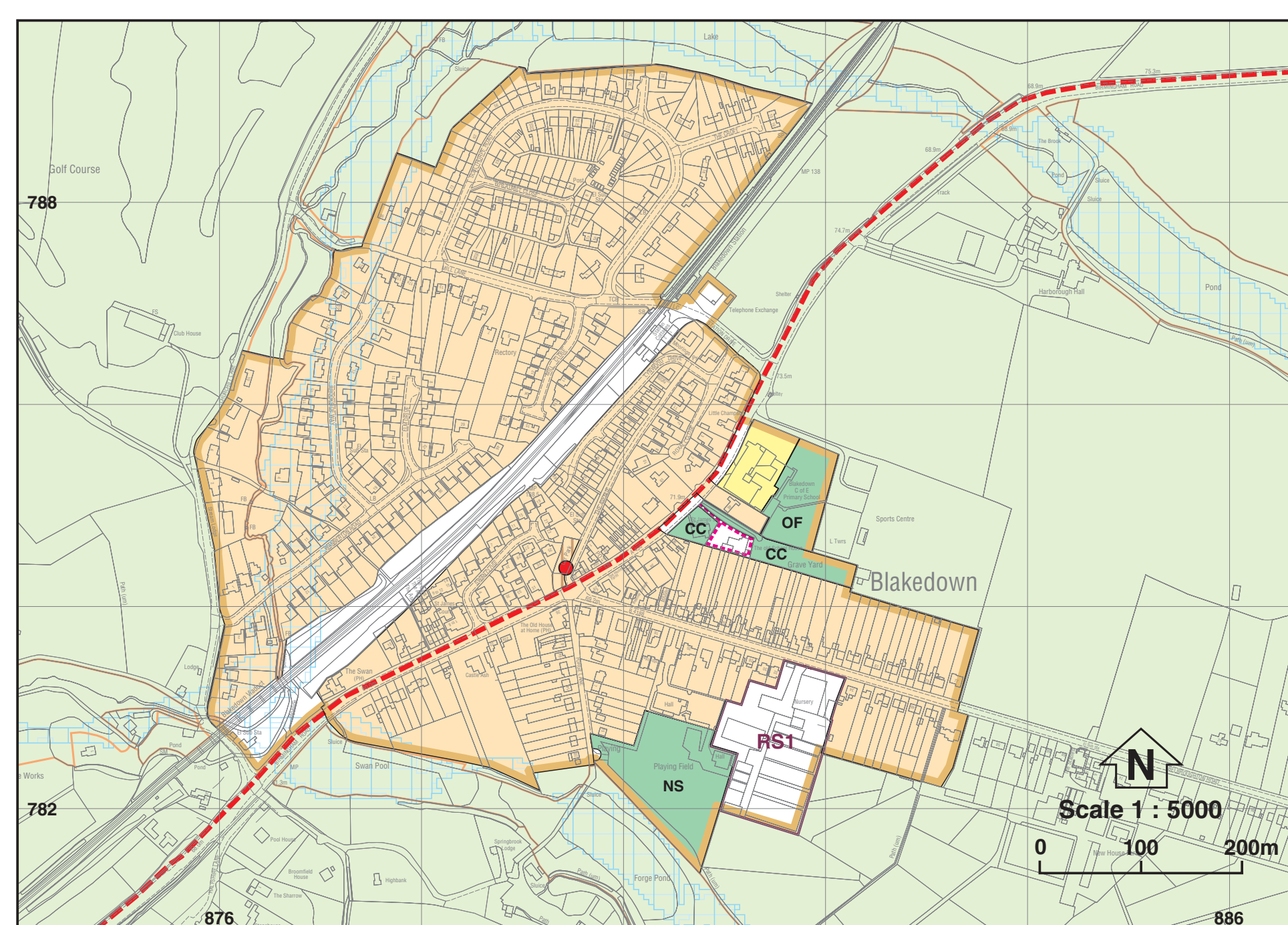
INSET 9: FAIRFIELD



INSET 10: COOKLEY



INSET 11: BLAKEDOWN



Wyre Forest District Development Plan Proposals Map Town and Village Insets Date 2012

KEY	
	Boundary of District Local Plan
	HOUSING Areas Allocated Primarily for Residential Use (SAL.DPL1)
	Settlement Boundary (SAL.DPL2)
	NATURAL RESOURCES Land indicated as being liable to Flood (June 2012) Zone 2 (CPZ2) Land indicated as being liable to Flood (June 2012) Zone 3 (CPZ3)
	COUNTRYSIDE Area of Development Restraint (SAL.UF2) Green Belt (SAL.UP1)
	HERITAGE Conservation Areas (SAL.UP5)
	NATURE CONSERVATION Local Geological Sites (SAL.UP5) Special Wildlife Sites (SAL.UP5) Sites of Special Scientific Interest (SAL.UP5)
	TRANSPORT AND COMMUNICATIONS Bus Priority Network (SAL.CC1) Car Parking Areas (SAL.CC2: Parking) Cycle Route Network (SAL.CC1) Proposed Cycle Route Network (SAL.CC1) Lorry Route Network (SAL.CC1)
	LEISURE, RECREATION AND TOURISM Town Parks (SAL.UP4) Local Parks (SAL.UP4) Natural and Semi Natural Open Space (SAL.UP4) Amenity Green Space (SAL.UP4) Provision for Children (SAL.UP4) Outdoor Sports Facilities (SAL.UP4) Churchyards and Cemeteries (SAL.UP4) Civic Spaces (SAL.UP4) Recreational Path - Regional Route (SAL.UP3) Proposed Stour Valley Country Park (SAL.UP3)
	COMMUNITY Community Facilities (SAL.DPL11) Educational Establishments and Grounds (SAL.DPL12)
	RETAILING Retail - Local Centres (SAL.GPB3) Retail - Primary Shopping Area (SAL.GPB2) Primary Shopping Frontage (SAL.GPB2) Secondary Shopping Frontage (SAL.GPB2) Edge-of-Centre Retailing (SAL.GPB2)
	SITE SPECIFIC PROPOSALS Stourport Town Centre STC1 Bridge Street Basins Link STC2 Tan Lane & County Buildings STC3 Civic Centre STC4 Swan Hotel and Working Men's Club Eastern Approaches EA1 Carpets of Worth EA2 Chesepide Bewdley B1 Load Street Redevelopment Area B2 Smaller Bewdley Sites Rural RS1 Blakedown Nurseries RS2 Smaller Rural Sites PDS1 Previously Developed Sites in the Green Belt

